What's new?

- Connecting Lines 1, Rapid 3, 4X, 5, 6, and 10 at our new state-of-the-art Mary K. Giordano Regional Transit Center. See schedule page for details.
- All lines will run on weekdays. Lines 1, 3, 8, 10, and 13 will run on Saturdays and Sundays.
- Lines 2 & 5 will be interlining and ending at El Camino College.
- Line 10 Torrance to Florence is a route extension from the Metro C Line Crenshaw Station to the Metro K Line Downtown Inglewood Station, serving the Mary K. Giordano Regional Transit Center.
- Torrance to Florence serves points of interest such as SoFi Stadium, The Forum, The Intuit Dome, Metro Crenshaw/LAX Line, and many more!

TORRANCE TRANSIT

Schedule Book

EFFECTIVE JUNE 11, 2023

Courtesy Of:Melody Lawrence

Fares / Tarifas

Cash Fares *Efectivo Tarifas*	Local *Locales*	L.A. Express *L.A. Expreso*
Base Fare / *Tarifa Básica*	$1.00	$2.00
1 Seniors / *Ancianos*	$0.25	$0.75
2 Children / *Niños*	Free / *Gratis*	Free / *Gratis*
3 Students / *Estudiantes*	$0.50	$1.00
4 Disabled / *Personas Incapacitadas*	$0.25	$0.75
5 Blind / *Ciegos*	Free / *Gratis*	Free / *Gratis*
6 Medicare Card Holders *Personas con Tarjetas de Medicare*	$0.25	$0.75
Transfers with TAP / *Transbordos con TAP*		
Interagency / *Interagencias*	Fare / *Tarifa* + $0.40	
Passes *Pases*	**Local *Locales***	**L.A. Express *L.A. Expreso***
Torrance Transit Monthly *Torrance Transit Mensual*	$35/month	$65/month
Torrance Transit Monthly - Students / *Torrance Transit Mensual - Estudiantes*	$30/month	+$0.50/ride
EZ Pass Regular	$110/month	$132/month
EZ Pass Seniors / *Ancianos*	$42/month	$51.50/month

Notes / Notas

1 Must be 65 or older.
Solo para mayores de 65 años de edad.

2 Children under 5 may ride free.
Los niños menores de 5 años pueden viajar gratis.

3 Students must show a valid K-12 or College I.D. to qualify for reduced fare.
Los estudiantes deben de mostrar una identificación válida K-12 o I.D. de Colegio Para calificar para la tarifa reducida.

4 Reduced fare is valid for disabled persons with L.A. County Transit Operators Association (LACTOA) Disabled TAP I.D.
Tarifa reducida es válida para las personas con discapacidad con L.A. County Transit Operators Association (LACTOA) Personas Incapacitadas TAP I.D.

5 Blind, Legally Blind, and Valid Access Services Inc. card holders ride for free.
Ciegos, Legalmente Ciego, y Access Services Inc. válido en los titulares de la tarjeta viajan gratis.

6 Reduced fare is valid for people with Medicare Cards.
Tarifa reducida es válida para las personas con Tarjetas de Medicare.

All lines accept tap cards with cash value and EZ Pass.
Todas las líneas aceptarán tarjetas tap con valor en efectivo y EZ Pass.

Planning Your Trip

By phone:

5-1-1

(323) GO-METRO (466-3876)

By smartphone:

Google Maps

Transit App

By internet:
Google Maps (Maps.Google.com)
Torrance Transit website (TorranceTransit.org)

Mobile applications are available in the App Store and Google Play Store. Data rates may apply.

Planificación de su viaje

Por teléfono:

5-1-1

(323) GO-METRO (466-3876)

Por teléfono inteligente:

Google Maps

Transit App

Por internet:
Google Maps (Maps.Google.com)
Página de Torrance Transit (TorranceTransit.org)

Aplicaciones mobil estan disponibles en la tienda de aplicaciones (App Store) yen Google Play Store. Pueden aplicarse tarifas de datos.

Now Open: Mary K. Giordano Regional Transit Center
Ahora Abierto: Centro de Tránsito Regional Mary K. Giordano

Transit Center Amenities / Comodidades de Transito

This multi-modal Transit Center includes the following:

- Connection hub for major Torrance Transit routes, other regional transit agencies, and private charter services
- 8 bus bays
- 250 space parking lot
- Passenger Drop-Off Zone for Taxi & Rideshare Services
- Passenger information kiosks including real-time information
- 30’ LED Display
- 8 secure bicycle lockers and bike racks.
- 8 electric vehicle charging stations
- 24-hour security office & emergency phone stations
- 24-hour Video surveillance cameras
- On-site Transit Store
- Retail spaces

Este Centro de Tránsito multimodal incluye lo siguiente:

- Centro de conexión para las principales rutas de Torrance Transit, otras agencias de tránsito regionales y servicios privados de transporte charter.
- Ocho bahías para autobuses.
- Un estacionamiento con capacidad para 250 vehículos.
- Zona de descenso de pasajeros para servicio de taxi y viajes compartidos
- Kioscos de información para pasajeros que incluyen información en tiempo real
- Pantalla LED de 30'
- 8 casilleros para bicicletas al aire libre y portabicicletas
- 8 estaciones de carga para vehículos eléctricos
- Oficina de seguridad las 24 horas y estación de telefónicas de emergencia
- Video vigilancia 24 horas
- Tienda de tránsito en el lugar
- Espacios comerciales

Transporting Articles on the Bus

The following articles are not allowed on the bus:

1. Any object that may cause discomfort or be dangerous or offensive to other customers.
2. Explosives of any type, including fireworks.
3. Corrosive or hazardous materials (i.e., car batteries, gas cans, paints, acids)
4. Guns, knives, mace, or other weapons.
5. Trash bags with cans and/or bottles.
6. Wearing roller skates or roller blades.
7. Unfolded beach chairs.
8. Unfolded baby strollers/carriages.
9. Fishing poles greater than 4 feet and/or with fishing hooks
10. Skateboards and boogie boards over 4 feet long.
11. Dogs, cats, or other animals not in a travel carrier.
12. Self-balancing skateboards (i.e., hover boards)

Transportando Artículos en el Autobús

Los siguientes artículos no son permitidos en el autobús:

1. Cualquier objeto que pueda causar malestar, ser peligroso u ofensivo para los otros pasajeros.
2. Explosivos de cualquier tipo, incluyendo juegos pirotécnicos.
3. Materiales corrosivos o peligrosos (es decir, baterías de automóviles, latas de gas, pinturas, ácidos)
4. Pistolas, cuchillos, mazas u otras armas.
5. Bolsas de basura con latas y/o botellas de plástico.
6. Patines si el pasajero los está usando.
7. Sillas de playa desplegadas.
8. Carriolas y porta bebes desplegados.
9. Cañas de pescar de más de 4 pies y/o con anzuelos.
10. Patinetas y tablas de surf de más de 4 pies.
11. Perros, gatos y otros animales que no estén en un portador de viajes.
12. Monopatines auto-balanceados (es decir, Hover Boards)

Bus Rider's Code of Conduct

1. Respect your bus operator, fellow passengers, and Torrance Transit property.
2. Please offer seats near the front of the bus to senior citizens, people with disabilities, and pregnant women.
3. Please refrain from using profanity while on board.
4. Cell phone usage is allowed on board, but be mindful by watching the volume and content of your conversation.
5. Please use headphones as playing amplified music is not permitted on board.
6. Drinking and/or eating on board is not permitted.
7. You may carry drinks on board if it is in a sealed container or paper or plastic bag.
8. Smoking on board is prohibited at all times.
9. Items must remain clear of the aisle at all times.
10. Please do not leave trash or newspapers on the bus.
11. Please do not put your feet on the seats.

Código de Conducta del Pasajero

1. Respetar al conductor, a los otros pasajeros y a la propiedad de Torrance Transit.
2. Por favor ofrezca los asientos al frente del autobús a personas de edad avanzada, a personas con discapacidad, y a mujeres embarazadas.
3. Por favor absténgase de usar malas palabras mientras está adentro del autobus.
4. El uso del celular está permitido a bordo, pero tenga en cuenta el volumen y contenido de su conversación.
5. La reproducción de música amplificada no está permitida en el autobús, pero audífonos son permitidos.
6. Comer y/o beber no están permitidos en el autobús.
7. Puede llevar bebidas a bordo si están en una botella sellada o bolsa de plástico o papel.
8. Fumar a bordo está prohibido en todo momento.
9. Los artículos deben dejar libre el pasillo a todo momento.
10. Por favor no deje basura ni periódicos en el autobús.
11. Por favor no suba los pies en los asientos.

Now Available: Real-Time / Ahora Disponible: Tiempo-Real

Torrance Transit now has real-time arrival prediction!
Torrance Transit ahora tiene tiempos de llegada del autobús en tiempo real!

Want to know when the next bus will come?
¿Quiere saber cuándo vendrá el próximo autobús?

Want to plan your bus trips better?
¿Quieres planificar mejor tus viajes en autobús?

Want to know if a bus is crowded?
¿Quiere saber si un autobús está lleno?

Download **Transit App** in the App Store or Google Play Store. Data rates may apply.
Descargue la aplicación Transit App en la tienda de aplicaciones (App Store) o en Google Play Store. Tarifas de datos pueden ser aplicadas.

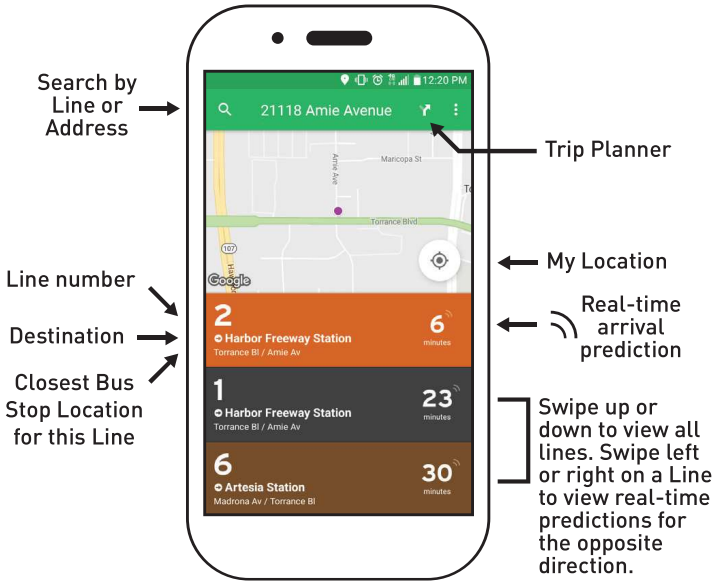

Transit Mobile Application

How To Read Our Bus Stop Signs / Cómo Leer Señales Leteros de Parada de Autobús

Torrance Transit's bus stop signs provides passengers with more information about our service! See legend for details.

Las señales de la parada de autobús de Torrance Transit proporcionan pasajeros con más información sobre nuestro servicio! Vea la leyenda para más detalles.

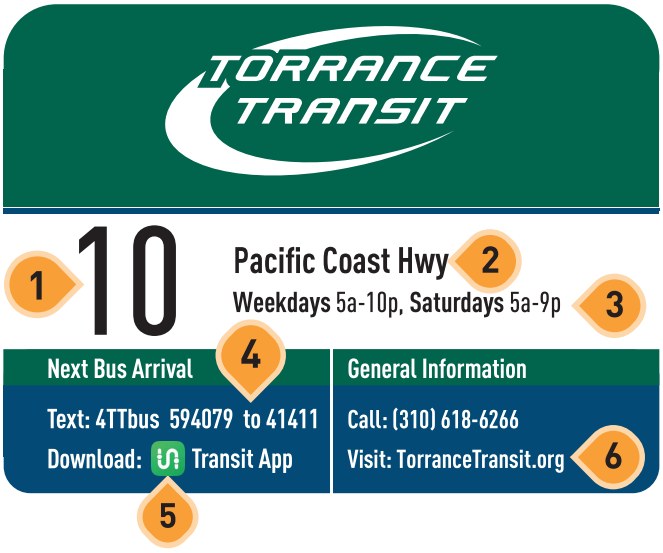

Legend / Leyanda

1. Route Number / *Número de Ruta*
2. Route Destination / *Destino de Ruta*
3. Service Span / *Intervalo de Servicio*
4. Passengers can text the bus stop ID number on the sign to **41411** to get real-time bus arrival information.

   *Pasajeros pueden enviar un mensaje de texto con el número de identificación de la parada de autobús en el letrero al **41411** para obtener información en tiempo real sobre la llegada del autobús.*
5. Passengers can download and use **Transit App** to get real-time bus arrival information. See previous section.

   *Pasajeros pueden descargar y usar **Transit App** para obtener información de llegada de autobuses en tiempo real. Ver sección anterior.*
6. For more information, passengers can call (310) 618-6266 or visit TorranceTransit.org

   Para obtener más información, los pasajeros pueden llamar al (310) 618-6266 o visitar TorranceTransit.org

Message and data rates may apply. *Pueden aplicarse tarifas de mensajes y datos.*

Tips for Safe Riding

1. Please wait near a Torrance Transit bus stop sign. Flag down the operator as the bus approaches.
2. Never run after or next to the bus.
3. Watch your step and hold onto the handrail when boarding and exiting the bus.
4. Refrain from unnecessary conversation with the operator.
5. While on the bus, please sit if there is an available seat, if not please hold onto the handrail or safety straps.
6. Please exit the bus through the rear door.
7. Signal the operator at least one block prior to your stop by activating the stop request signal.
8. When exiting, inform your bus operator if you have a bike on the bike rack.
9. For your safety, please do not allow children to stand on the seats.

Consejos para un viaje seguro

1. Por favor espere cerca de un señalamiento de parada de Torrance Transit. Avise al conductor cuando el autobús se acerque.
2. Nunca corra detrás o al lado del autobús.
3. Tenga cuidado al caminar y tómese del pasamanos y agarraderas a bordo y al salir del autobús.
4. Evite conversaciones innecesarias con el conductor.
5. Cuando suba al autobús, siéntese si hay asientos disponibles, si no por favor tómese de los pasamanos o agarraderas.
6. Por favor salga del autobús por la puerta trasera.
7. Avise al conductor al menos una cuadra antes de su parada por activar la señal de pedir parada.
8. Cuando salga del autobús, avise al conductor si tiene una bicicleta en el estante de bicicletas.
9. Por su seguridad, no permita a los niños pararse en los asientos.

Lost and Found

It typically takes two or three days for a lost item to be recovered, identified and returned. Please be sure to have the information listed below when contacting Customer Service at (310) 618-6266:

1. The route number, bus number, and the direction of travel.
2. The approximiate time and location you got off the bus.
3. Where you were sitting on the bus.
4. Exact description of the lost item.
5. The best telephone number to reach you.

Objectos Perdidos/Encontrados

Típicamente toma entre dos a tres días para que un objeto perdido sea recuperado, identificado y devuelto. Por favor asegúrese de tener la siguiente información cuando contacte servicio al cliente al (310) 618-6266:

1. El número de ruta, número de autobús, y la dirección de viaje.
2. La hora aproximada y ubicación de la parada en la que se bajo del autobús.
3. Dónde estaba sentado en el autobús.
4. Descripción exacta del objeto perdido.
5. El mejor número de teléfono para ser contactado.

Holiday Schedule

Sunday service:
Memorial Day, Independence Day, and Labor Day

The complete holiday schedule can be found on:
TorranceTransit.org

Horario de días festivos

Servicio de domingo:
Día de Conmemoración de los Caídos, Día de la Independencia, y Día del Trabajo

El horario completo de los días festivos puede ser encontrado aquí: TorranceTransit.org

Title VI / Titulo VI / 공민권법 제6장

Torrance Transit System is committed to ensuring that no person is excluded from participation in, or denied the benefits of its services on the basis of race, color or national origin as protected by Title VI of the Civil Rights Act of 1964.

In addition to Title VI, no person or group of persons will be discriminated against with regard to fares, routing, scheduling, or quality of transportation service that Torrance Transit furnishes, on the basis of race, color, national origin, sex, age or disability. The frequency of service, age and quality of Torrance Transit vehicles assigned to routes, and location of routes will not be determined on the basis of race, color, national origin, sex, age or disability.

Formore information on Torrance Transit's civil rights program and the procedures to file a complaint:

Call: (310) 618-6266
Mail: ATTN: Transit Administration
20500 Madrona Ave
Torrance, CA 90503
E-Mail: Transit @TorranceCA.Gov

To request information about civil rights in another language, contact (310) 618-6266.

Para solicitar información sobre los derechos civiles en español (Spanish), llame al (310) 618-6266.

민권에 관한 정보를 한국어 (Korean) 로 신청하시려면 , (310) 618-6266 으로 전화하시기 바랍니다.

Transfers with TAP/Transbordos con TAP

Torrance Transit accepts all inter-agency transfers on TAP cards, paper transfers are no longer offered. Passengers must have Stored Value (cash value) on TAP cards to transfer. Passengers using an agency monthly pass on the first boarding must have Stored Value on TAP card to transfer. Pay with a TAP card when boarding the first time and tap on the second bus to pay for the transfer. The transfer fare will automatically be deducted from the Stored Value on the TAP card. Only one (1) transfer per paid fare. The transfer time period is 2.5 hours. Passengers will pay full fare if they board the second bus more than 2.5 hours after the first boarding.

Passengers without a TAP card will have to pay full fare on each bus. For more information, please call 1-866-TAPTOGO or visit taptogo.net/transfersontap

Torrance Transit acepta todas las transferencias interinstitucionales en tarjetas TAP, ya no se ofrecen transferencias de papel. Pasajeros deben tener valor almacenado (Stored Value) en las tarjetas TAP para transferir. Los pasajeros que usan un pase mensual de la agencia en el primer embarque deben tener el valor almacenado (Stored Value) en la tarjeta TAP para transferir. Pague con una tarjeta TAP al embarcar la primera vez y toque su tarjeta al sello de TAP en el segundo autobús para pagar el traslado. La tarifa de transferencia se deducirá automáticamente (Stored Value) del valor almacenado en la tarjeta TAP. Sólo una (1) transferencia por tarifa pagada. El período de transferencia es de 2.5 horas. Pasajeros pagarán la tarifa completa si abordan el segundo autobús más de 2.5 horas después del primer embarque.

Pasajeros que no tengan tarjeta de TAP tendran que pagar por su pasaje completo en cada autobús. Para mas información, por favor marque 1-866-TAP-TOGO o visite taptogo.net/transfersontap

Table of Contents

p. 1-2 — 1
p. 3-4 — 2
p. 5-10 — 3, 3 Rapid
p. 11-12 — System Map
p. 13-14 — 4X
p. 15-16 — 5
p. 17-18 — 6
p. 19-20 — 7
p. 21-22 — 8
p. 23-24 — 9
p. 25-26 — 10
p. 27-28 — 13

1

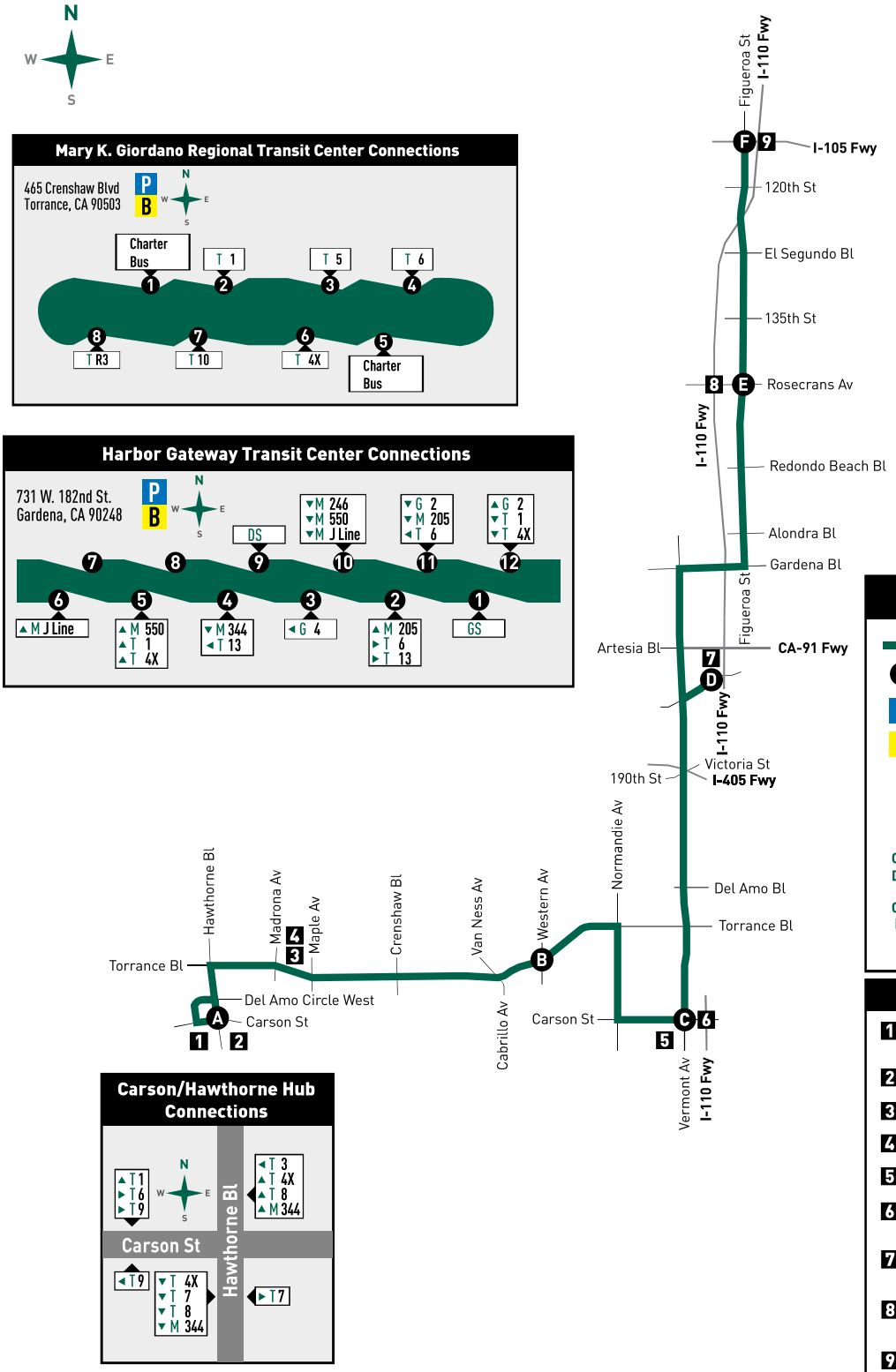

Mary K. Giordano Regional Transit Center Connections

465 Crenshaw Blvd
Torrance, CA 90503

P B

N W E S

- 1 Charter Bus
- 2 T 1
- 3 T 5
- 4 T 6
- 5 Charter Bus
- 6 T 4X
- 7 T 10
- 8 T R3

Harbor Gateway Transit Center Connections

731 W. 182nd St.
Gardena, CA 90248

P B

N W E S

- 1 GS
- 2 ▲ M 205 ▶ T 6 ▶ T 13
- 3 ◀ G 4
- 4 ▼ M 344 ◀ T 13
- 5 ▲ M 550 ▲ T 1 ▲ T 4X
- 6 ▲ M J Line
- 7
- 8
- 9 DS
- 10 ▼ M 246 ▼ M 550 ▼ M J Line
- 11 ▼ G 2 ▼ M 205 ◀ T 6
- 12 ▲ G 2 ▼ T 1 ▼ T 4X

Carson/Hawthorne Hub Connections

N W E S

Carson St

- ▲ T 1 ▶ T 6 ▶ T 9
- ◀ T 9
- ▼ T 4X ▼ T 7 ▼ T 8 ▼ M 344

Hawthorne Bl

- ◀ T 3 ▲ T 4X ▲ T 8 ▲ M 344
- ▶ T 7

Legend

	Line 1
D	Line 1 Timepoint
P	Park & Ride Lot
B	Bike Facilities Available
▲	Northbound
▶	Eastbound
◀	Westbound
▼	Southbound
C	Carson Circuit
CE	Commuter Express
DS	Dodger Stadium Express
G	GTrans
GS	Galaxy Shuttle
M	Metro
O	OCTA
T	Torrance Transit

Points of Interest

1. **Carson/Hawthorne Hub**
   See Carson/Hawthorne Hub Connections map.
2. **Del Amo Fashion Center**
3. **Torrance Civic Center & Transit Store**
4. **Torrance Courthouse**
5. **Harbor-UCLA Medical Center**
6. **Harbor Freeway/Carson Station**
   M J Line (Silver)
7. **Harbor Gateway Transit Center**
   See Harbor Gateway Transit Center Connections map.
8. **Rosecrans Station**
   M 125, M 550, M J Line (Silver), T 4X
9. **Harbor Freeway Station Street Level**
   CE 448, G 1X, M 45, M 81, M 120, M 550, M C Line (Green), M J Line (Silver), O 721, T 2, T 4X

1

North / Norte

Weekdays / Entre Semana

A Carson St at Hawthorne Bl (Del Amo Fashion Center)	B Mary K. Giordano Regional Transit Center (Bay 2)	C Torrance Bl at Western Av	D Vermont Av at Carson St	E Harbor Gateway Transit Center (Bay 5)	F Figueroa St at Rosecrans Av	G Harbor Freeway Station
6:05a	6:19a	6:29a	6:35a	6:43a	6:56a	7:01a
7:14	7:28	7:38	7:44	7:52	8:05	8:10
8:25	8:39	8:49	8:55	9:03	9:16	9:21
9:34	9:48	9:58	10:04	10:13	10:24	10:31
10:45	10:59	11:09	11:15	11:24	11:35	11:42
11:57	12:12	12:22	12:30	12:38	12:52	12:58
1:09	1:24	1:34	1:42	1:50	2:04	2:10
2:24	2:39	2:49	3:00	3:09	3:23	3:29
3:36	3:51	4:01	4:12	4:21	4:35	4:41
4:54	5:10	5:20	5:30	5:40	5:57	6:02
6:12	6:26	6:36	6:44	6:55	7:07	7:12
7:32	7:46	7:56	8:04	8:15	8:27	8:32
8:37	8:50	9:00	9:07	9:15	9:27	9:35

Saturday / Sabado

A	B	C	D	E	F	G
6:09a	6:21a	6:28a	6:36a	6:41a	6:53a	7:03a
7:14	7:26	7:33	7:41	7:46	7:58	8:08
8:17	8:29	8:36	8:44	8:49	9:01	9:11
9:22	9:34	9:41	9:49	9:54	10:06	10:16
10:34	10:44	10:51	10:55	11:05	11:16	11:21
11:39	11:48	11:55	12:05p	12:11p	12:23p	12:30p
12:45	12:54	1:01	1:11	1:17	1:29	1:36
1:54	2:03	2:10	2:20	2:26	2:38	2:45
2:59	3:11	3:18	3:25	3:35	3:49	3:54
4:07	4:17	4:24	4:28	4:40	4:53	4:58
5:16	5:26	5:33	5:37	5:49	6:02	6:07
6:18	6:28	6:35	6:39	6:51	7:04	7:09
7:25	7:36	7:43	7:49	7:56	8:07	8:13
8:25	8:36	8:43	8:49	8:56	9:07	9:13
9:28	9:39	9:46	9:52	9:58	10:09	10:14

Sunday / Domingo

A	B	C	D	E	F	G
6:02a	6:11a	6:18a	6:23a	6:31a	6:46a	6:53a
7:07	7:16	7:23	7:28	7:36	7:51	7:58
8:14	8:23	8:30	8:35	8:43	8:58	9:05
9:19	9:28	9:35	9:40	9:48	10:03	10:10
10:29	10:39	10:46	10:52	11:00	11:10	11:17
11:34	11:44	11:51	11:57	12:05p	12:15p	12:22p
12:39p	12:49p	12:56p	1:05	1:14	1:26	1:33
1:44	1:54	2:01	2:10	2:19	2:31	2:38
2:49	3:02	3:09	3:17	3:22	3:38	3:50
3:54	4:07	4:14	4:22	4:27	4:43	4:55
5:07	5:19	5:26	5:33	5:43	5:55	6:02
6:12	6:25	6:32	6:38	6:46	7:01	7:08
7:15	7:28	7:35	7:41	7:49	8:04	8:11
8:21	8:32	8:39	8:45	8:53	9:05	9:14
9:24	9:35	9:42	9:48	9:56	10:08	10:17

South / Sur

Weekdays / Entre Semana

G Harbor Freeway Station	F Figueroa St at Rosecrans Av	E Harbor Gateway Transit Center (Bay 12)	D Vermont Av at Carson St	C Torrance Bl at Western Av	B Mary K. Giordano Regional Transit Center (Bay 2)	A Carson St at Hawthorne Bl (Del Amo Fashion Center)
7:19a	7:25a	7:38a	7:45a	7:52a	8:01a	8:15a
8:28	8:34	8:47	8:54	9:01	9:10	9:24
9:39	9:45	9:58	10:05	10:12	10:21	10:35
10:51	10:57	11:10	11:17	11:24	11:33	11:47
12:01p	12:09p	12:21p	12:29p	12:36p	12:45p	12:59p
1:16	1:24	1:36	1:44	1:51	2:00	2:14
2:28	2:35	2:47	2:57	3:06	3:15	3:25
3:47	3:54	4:06	4:16	4:25	4:34	4:44
5:00	5:08	5:22	5:31	5:40	5:49	6:02
6:25	6:32	6:44	6:53	7:01	7:10	7:22
7:30	7:37	7:49	7:58	8:06	8:15	8:27
8:52	8:59	9:09	9:16	9:22	9:31	9:43

Saturday / Sabado

G	F	E	D	C	B	A
6:15a	6:19a	6:28a	6:40a	6:46a	6:53a	7:04a
7:20	7:24	7:33	7:45	7:51	7:58	8:07
8:25	8:29	8:38	8:50	8:56	9:03	9:12
9:29	9:35	9:46	9:58	10:04	10:11	10:24
10:34	10:40	10:51	11:03	11:09	11:16	11:29
11:40	11:46	11:57	12:09p	12:15p	12:22p	12:35p
12:49	12:55	1:06	1:18	1:24	1:31	1:44
1:55	2:00	2:12	2:20	2:26	2:33	2:49
3:03	3:09	3:22	3:29	3:37	3:44	3:57
4:11	4:16	4:26	4:34	4:41	4:48	5:00
5:19	5:24	5:34	5:42	5:49	5:56	6:08
6:26	6:31	6:41	6:49	6:56	7:03	7:15
7:26	7:31	7:41	7:49	7:56	8:03	8:15
8:29	8:34	8:44	8:52	8:59	9:06	9:18
9:29	9:34	9:44	9:52	9:59	10:06	10:18

Sunday / Domingo

G	F	E	D	C	B	A
6:13a	6:18a	6:29a	6:33a	6:39a	6:46a	6:57a
7:11	7:16	7:32	7:40	7:46	7:53	8:04
8:16	8:21	8:37	8:45	8:51	8:58	9:09
9:26	9:32	9:44	9:54	10:01	10:08	10:19
10:31	10:37	10:49	10:59	11:06	11:13	11:24
11:36	11:42	11:54	12:04p	12:11p	12:18p	12:29p
12:41p	12:47p	12:59p	1:09	1:16	1:23	1:34
1:49	1:55	2:08	2:16	2:22	2:29	2:39
2:56	3:02	3:12	3:21	3:26	3:33	3:44
4:07	4:13	4:25	4:34	4:39	4:46	4:57
5:12	5:18	5:30	5:39	5:44	5:51	6:02
6:18	6:23	6:34	6:41	6:47	6:54	7:05
7:24	7:29	7:40	7:47	7:53	8:00	8:11
8:27	8:32	8:43	8:50	8:56	9:03	9:14

2

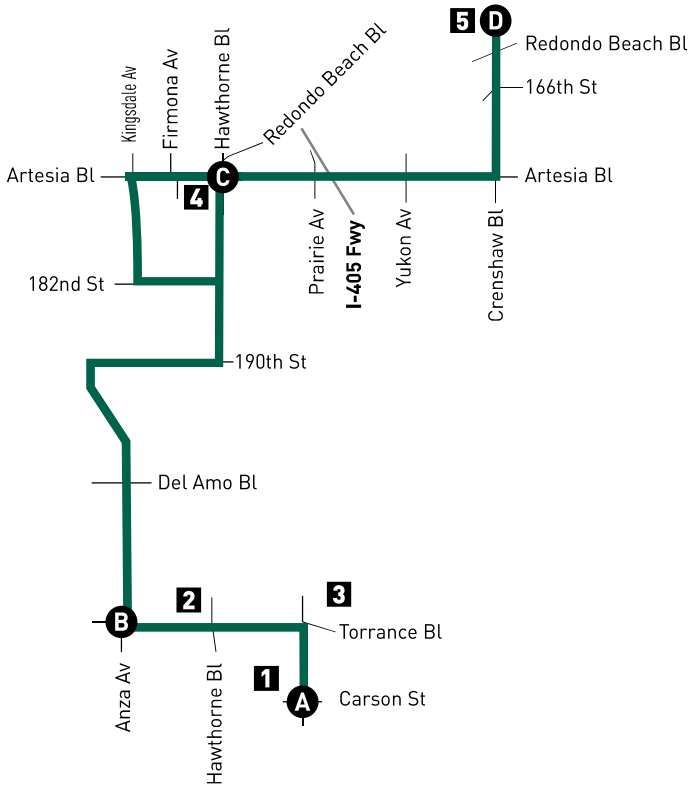

Legend

- Line 2
- D — Line 2 Timepoint
- ▲ Northbound
- ► Eastbound
- ◄ Westbound
- ▼ Southbound
- B — Beach Cities Transit
- CE — Commuter Express
- G — GTrans
- L — Lawndale Beat
- M — Metro
- O — OCTA
- T — Torrance Transit

Points of Interest

1. Del Amo Mall
2. Little Company of Mary Hospital
3. Torrance Civic Center & Transit Store
4. South Bay Galleria
5. Redondo Beach Transit Center
   SeeRedondo Beach Transit Center Connections map
6. El Camino College
   See El Camino College Connections map.

Redondo Beach Transit Center Connections

1521 Kingsdale Ave
Redondo Beach, CA
90278

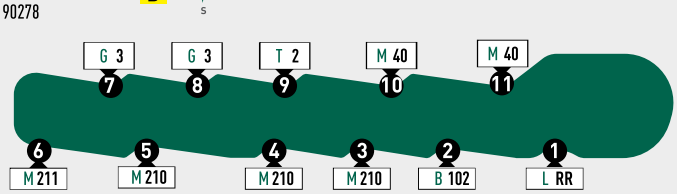

El Camino College Connections

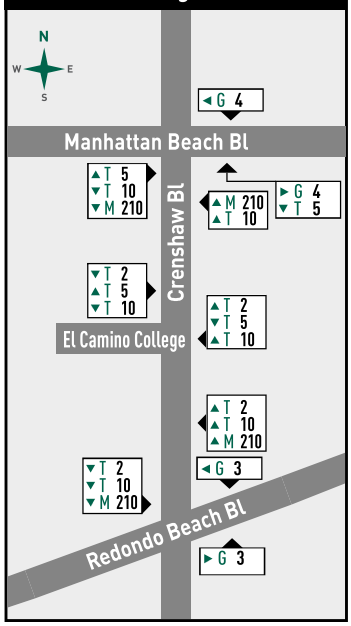

2

Weekdays - Entre Semana

North / Norte

A Madrona Av at Carson St	B Anza Av at Torrance Bl	C Redondo Beach Transit Center (Bay 9)	D Crenshaw Bl at El Camino College
6:15a	6:21a	6:32a	6:49a
7:18	7:25	7:39	7:56
8:31	8:38	8:53	9:07
9:44	9:51	10:07	10:27
10:51	10:58	11:14	11:34
12:05p	12:12p	12:28p	12:48p
1:25	1:32	1:48	2:08
2:33	2:41	2:57	3:16
3:49	3:57	4:14	4:32
5:11	5:19	5:36	5:54
6:15	6:23	6:40	6:58
7:26	7:33	7:48	8:04
8:45	8:52	9:07	9:23
9:44	9:51	10:06	10:22

Weekdays - Entre Semana

South / Sur

D Crenshaw Bl at El Camino College	C South Bay Transit Center (Bay 9)	B Torrance Bl at Anza Av	A Madrona Av at Carson St
6:21a	6:38a	6:50a	6:56a
7:34	7:51	8:03	8:09
8:46	9:04	9:15	9:22
9:52	10:10	10:21	10:28
11:04	11:23	11:35	11:42
12:23p	12:41p	12:52p	1:03p
1:31	1:49	2:00	2:11
2:47	3:05	3:16	3:25
4:07	4:26	4:38	4:49
5:11	5:30	5:42	5:53
6:28	6:48	6:59	7:05
7:47	8:06	8:16	8:22
8:48	9:07	9:17	9:23
9:54	10:13	10:23	10:29

3

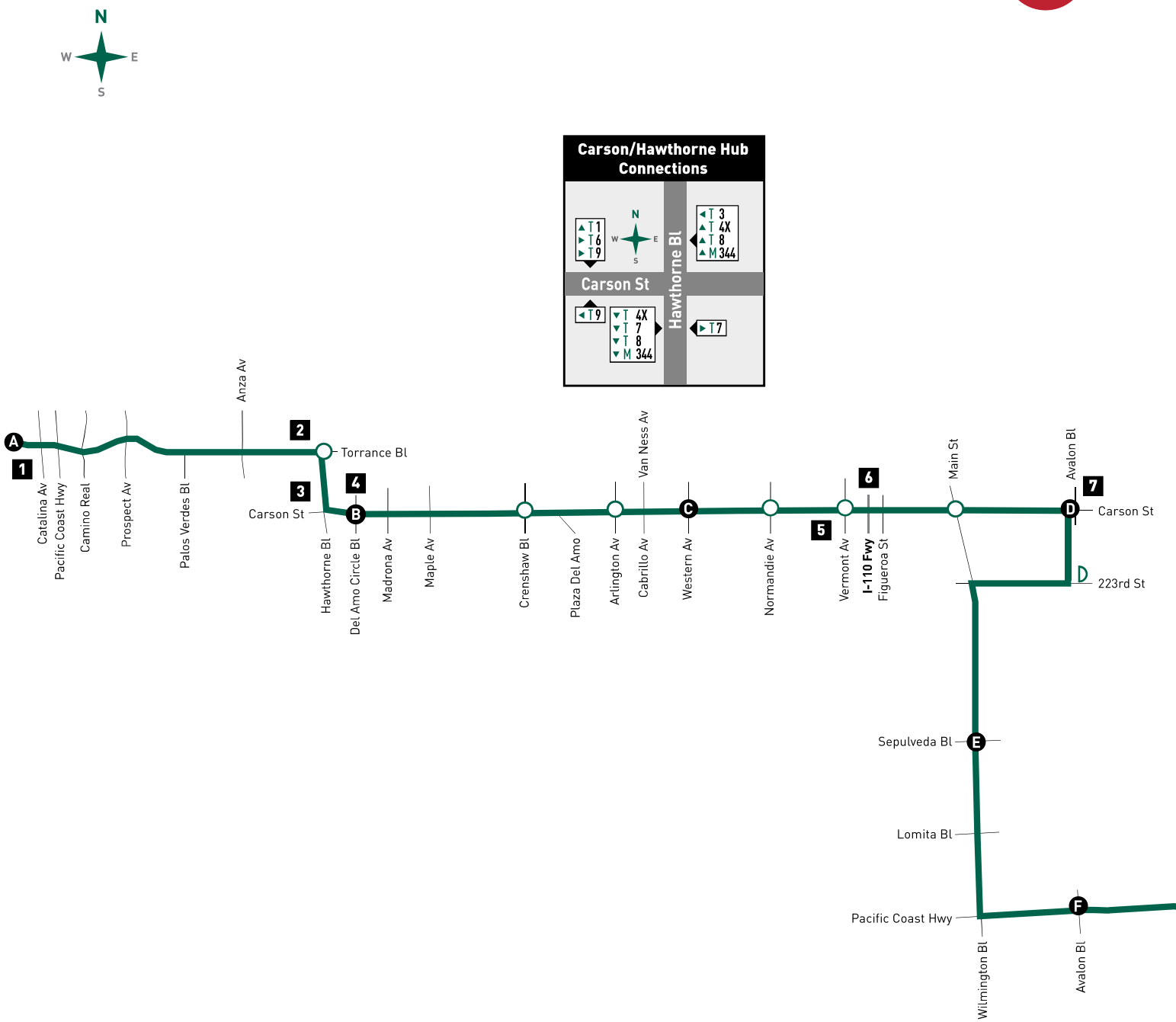
N
W
E
S
Carson/Hawthorne Hub Connections
T 1
T 6
T 9
T 3
T 4X
T 8
M 344
Carson St
Hawthorne Bl
T 9
T 4X
T 7
T 8
M 344
T 7
Anza Av
Torrance Bl
Catalina Av
Pacific Coast Hwy
Camino Real
Prospect Av
Palos Verdes Bl
Carson St
Hawthorne Bl
Del Amo Circle Bl
Madrona Av
Maple Av
Crenshaw Bl
Plaza Del Amo
Arlington Av
Van Ness Av
Cabrillo Av
Western Av
Normandie Av
Vermont Av
I-110 Fwy
Figueroa St
Main St
Avalon Bl
Carson St
223rd St
Sepulveda Bl
Lomita Bl
Pacific Coast Hwy
Wilmington Bl
Avalon Bl

3

Points of Interest

1. **Redondo Beach Pier**
   T 7, B 102, B 109
2. **Little Company of Mary Hospital**
3. **Carson/Hawthorne Hub**
   See Carson/Hawthorne Hub Connections map.
4. **Del Amo Mall**
5. **Harbor-UCLA Medical Center**
6. **Harbor Freeway/Carson Station**
   M J Line (Silver)
7. **Carson Civic Center**
8. **Pacific Coast Hwy Station**
   M A Line (Blue)
9. **Anaheim Station**
   M A Line (Blue)
10. **Pacific Station**
    M A Line (Blue)
11. **Downtown Long Beach Station**
    See Downtown Long Beach Station Connections map.

Legend

- Local 3
- D Local 3 Timepoint
- D Eastbound Local 3 Stop
- D Westbound Local 3 & Stop
- M Transit Mall — Metro A Line (Blue) Station
- P Park & Ride Lot
- B Bike Facilities Available
- B Bike Station
- ▲ Northbound
- ► Eastbound
- ◄ Westbound
- ▼ Southbound
- B Beach Cities Transit
- CE Commuter Express
- G GTrans
- LB Long Beach Transit
- M Metro
- T Torrance Transit

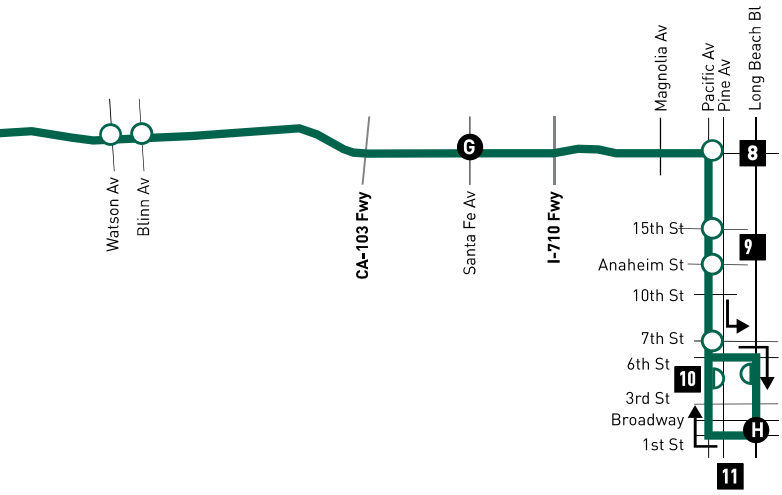

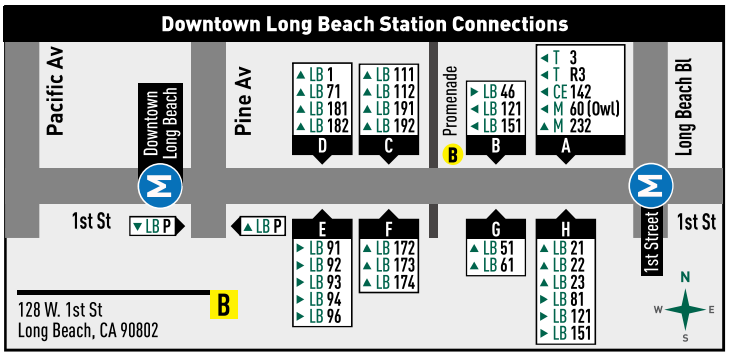

3

East / Este

Weekdays / Entre Semana

A Redondo Beach Pier	B Carson St at Del Amo Circle Bl (Del Amo Mall)	C Carson St at Western Av	D Carson St at Avalon Bl	E Main St at Sepulveda Bl	F Pacific Coast Hwy at Avalon Bl	G Pacific Coast Hwy at Santa Fe Av	H Downtown Long Beach Station (Shelter A)
5:15a	5:27a	5:34a	5:44a	5:54a	6:02a	6:08a	6:23a
5:56	6:08	6:15	6:25	6:35	6:43	6:49	7:04
6:29	6:41	6:48	6:58	7:08	7:16	7:22	7:37
7:03	7:16	7:26	7:47	8:03	8:11	8:16	8:33
7:36	7:49	7:59	8:20	8:36	8:44	8:49	9:06
8:22	8:35	8:43	8:55	9:05	9:10	9:18	9:34
8:54	9:09	9:18	9:33	9:43	9:51	9:58	10:13
9:16	9:31	9:40	9:55	10:05	10:13	10:20	10:35
9:53	10:08	10:17	10:32	10:42	10:50	10:57	11:12
10:40	10:55	11:06	11:19	11:26	11:32	11:46	12:03
11:05	11:20	11:31	11:44	11:51	11:57	12:11p	12:28p
11:28	11:44	11:53	12:11p	12:20p	12:29p	12:35p	12:50p
12:10	12:26	12:36	12:52	1:07	1:15	1:29	1:47
12:40	12:56	1:06	1:22	1:37	1:45	1:59	2:17
1:20	1:38	1:50	2:06	2:24	2:32	2:47	3:08
2:09	2:31	2:43	2:59	3:17	3:25	3:43	4:04
2:31	2:53	3:05	3:21	3:39	3:47	4:05	4:26
3:07	3:31	3:43	4:09	4:25	4:33	4:46	5:06
3:55	4:14	4:27	4:45	4:55	5:06	5:16	5:36
4:32	4:51	5:03	5:23	5:33	5:44	5:54	6:12
5:21	5:38	5:50	6:07	6:17	6:27	6:37	6:54
6:08	6:25	6:37	6:54	7:03	7:12	7:21	7:38
6:36	6:53	7:05	7:22	7:31	7:40	7:49	8:06
7:09	7:24	7:34	7:44	7:55	8:04	8:12	8:27
7:33	7:48	7:58	8:08	8:19	8:28	8:36	8:51
8:16	8:29	8:39	8:49	8:58	9:05	9:13	9:25
8:50	9:04	9:13	9:22	9:31	9:37	9:44	9:58
9:22	9:36	9:45	9:54	10:03	10:09	10:16	10:30

West / Oeste

Weekdays / Entre Semana

H Downtown Long Beach Station (Shelter A)	G Pacific Coast Hwy at Santa Fe Av	F Pacific Coast Hwy at Avalon Bl	E Main St at Sepulveda Bl	D Carson St at Avalon Bl	C Carson St at Western Av	B Carson St at Del Amo Circle Bl (Del Amo Mall)	A Redondo Beach Pier
5:24a	5:40a	5:46a	5:54a	6:02a	6:17a	6:26a	6:43a
5:57	6:13	6:19	6:27	6:35	6:50	6:59	7:16
6:35	6:50	6:57	7:05	7:17	7:34	7:46	8:02
7:07	7:22	7:29	7:37	7:49	8:06	8:18	8:34
7:29	7:44	7:51	7:59	8:11	8:28	8:40	8:56
8:02	8:17	8:24	8:32	8:44	9:01	9:13	9:29
8:49	9:05	9:12	9:24	9:33	9:49	9:58	10:20
9:20	9:35	9:44	9:53	10:03	10:16	10:25	10:41
9:47	10:02	10:11	10:20	10:30	10:43	10:52	11:08
10:28	10:42	10:50	10:57	11:06	11:19	11:34	11:49
10:55	11:10	11:18	11:26	11:35	11:49	11:59	12:15p
11:37	11:54	12:01p	12:11p	12:21p	12:36p	12:46p	1:02
12:23p	12:39p	12:47	12:56	1:04	1:17	1:27	1:48
12:43	12:59	1:07	1:16	1:24	1:37	1:47	2:08
1:15	1:30	1:38	1:46	1:58	2:16	2:25	2:45
2:01	2:17	2:26	2:37	2:47	3:04	3:13	3:31
2:37	2:53	3:02	3:13	3:23	3:40	3:49	4:07
3:30	3:46	3:55	4:02	4:11	4:25	4:35	4:56
4:19	4:36	4:42	4:53	5:03	5:18	5:29	5:48
4:42	4:59	5:05	5:16	5:26	5:41	5:52	6:11
5:26	5:42	5:49	5:57	6:08	6:18	6:28	6:46
5:53	6:09	6:17	6:25	6:35	6:45	6:52	7:08
6:32	6:46	6:54	7:01	7:10	7:20	7:30	7:51
7:13	7:28	7:35	7:42	7:55	8:04	8:11	8:25
7:54	8:09	8:15	8:21	8:29	8:40	8:52	9:03
8:26	8:39	8:46	8:51	9:02	9:11	9:22	9:34
8:53	9:06	9:13	9:18	9:29	9:38	9:49	10:01

3

East / Este

Saturday / Sabado

A Redondo Beach Pier	B Carson St at Del Amo Circle Bl [Del Amo Mall]	C Carson St at Western Av	D Carson St at Avalon Bl	E Main St at Sepulveda Bl	F Pacific Coast Hwy at Avalon Bl	G Pacific Coast Hwy at Santa Fe Av	H Downtown Long Beach Station [Shelter A]
5:40a	5:50a	5:57a	6:06a	6:13a	6:18a	6:25a	6:39a
6:16	6:26	6:33	6:42	6:49	6:54	7:01	7:15
6:52	7:05	7:14	7:26	7:34	7:41	7:48	8:03
7:32	7:45	7:54	8:06	8:14	8:21	8:28	8:43
8:25	8:41	8:49	9:02	9:09	9:19	9:26	9:44
8:56	9:10	9:19	9:31	9:41	9:54	10:02	10:21
9:52	10:06	10:15	10:27	10:37	10:50	10:58	11:17
10:14	10:28	10:37	10:49	10:59	11:12	11:20	11:39
10:48	11:05	11:16	11:31	11:41	11:50	11:58	12:18p
11:49	12:06p	12:17p	12:32p	12:42p	12:51p	12:59p	1:19
12:18p	12:35	12:46	1:01	1:11	1:20	1:28	1:48
1:14	1:31	1:42	1:57	2:07	2:16	2:24	2:44
1:39	1:55	2:06	2:20	2:26	2:34	2:40	3:06
2:18	2:36	2:48	3:02	3:11	3:22	3:28	3:52
3:13	3:31	3:41	3:51	4:05	4:09	4:15	4:34
3:53	4:11	4:23	4:42	4:53	5:03	5:13	5:32
4:42	5:01	5:13	5:32	5:43	5:53	6:02	6:19
5:24	5:42	5:53	6:10	6:18	6:27	6:33	6:49
5:52	6:10	6:19	6:32	6:41	6:49	6:58	7:16
6:50	7:08	7:17	7:30	7:39	7:47	7:56	8:14
7:19	7:36	7:45	8:00	8:09	8:19	8:28	8:45
8:04	8:17	8:27	8:36	8:42	8:48	8:54	9:09
8:45	8:57	9:05	9:14	9:21	9:27	9:34	9:49
9:05	9:17	9:25	9:34	9:41	9:47	9:54	10:09

West / Oeste

Saturday / Sabado

H Downtown Long Beach Station [Shelter A]	G Pacific Coast Hwy at Santa Fe Av	F Pacific Coast Hwy at Avalon Bl	E Main St at Sepulveda Bl	D Carson St at Avalon Bl	C Carson St at Western Av	B Carson St at Del Amo Circle Bl [Del Amo Mall]	A Redondo Beach Pier
5:29a	5:41a	5:46a	5:54a	6:01a	6:07a	6:18a	6:32a
6:11	6:23	6:28	6:36	6:43	6:49	7:00	7:14
6:54	7:07	7:13	7:21	7:30	7:41	7:49	8:05
7:30	7:43	7:49	7:57	8:06	8:17	8:25	8:41
8:23	8:37	8:43	8:49	8:58	9:10	9:18	9:34
9:03	9:17	9:27	9:37	9:44	10:09	10:20	10:37
9:57	10:11	10:21	10:31	10:38	11:03	11:14	11:31
10:36	10:50	10:57	11:06	11:14	11:29	11:37	11:56
11:32	11:46	11:53	12:02p	12:10p	12:26p	12:36p	12:54p
11:57	12:11p	12:18p	12:27	12:35	12:51	1:01	1:19
12:34p	12:48	12:55	1:04	1:12	1:28	1:38	1:56
1:35	1:49	1:56	2:04	2:12	2:26	2:36	2:55
2:03	2:18	2:27	2:36	2:45	2:59	3:10	3:28
2:59	3:14	3:23	3:32	3:41	3:55	4:06	4:24
3:34	3:49	3:58	4:07	4:16	4:30	4:41	4:59
4:07	4:23	4:29	4:38	4:48	4:56	5:08	5:27
5:00	5:16	5:22	5:31	5:41	5:49	6:01	6:20
5:45	5:59	6:06	6:14	6:23	6:33	6:40	6:54
6:37	6:51	6:58	7:06	7:15	7:25	7:32	7:46
7:11	7:26	7:32	7:40	7:49	7:59	8:06	8:20
7:36	7:48	7:54	8:05	8:10	8:20	8:29	8:41
8:34	8:46	8:53	8:58	9:07	9:17	9:23	9:36
9:29	9:41	9:48	9:53	10:02	10:12	10:18	10:31

Sunday / Domingo

A	B	C	D	E	F	G	H
5:35a	5:43a	5:52a	5:59a	6:05a	6:11a	6:17a	6:34a
6:06	6:14	6:23	6:30	6:36	6:42	6:48	7:05
6:48	6:57	7:04	7:17	7:25	7:33	7:40	7:58
7:32	7:41	7:48	8:01	8:09	8:17	8:24	8:42
8:11	8:21	8:28	8:38	8:46	8:53	9:02	9:17
8:53	9:04	9:12	9:25	9:35	9:41	9:50	10:06
9:45	9:59	10:07	10:20	10:31	10:37	10:47	11:07
10:15	10:28	10:36	10:49	11:01	11:07	11:14	11:29
10:38	10:50	10:59	11:11	11:21	11:28	11:36	11:54
11:18	11:33	11:43	11:58	12:09p	12:17p	12:29p	12:46p
12:06p	12:21p	12:31p	12:46	12:57	1:05	1:17	1:34
1:01	1:16	1:26	1:41	1:52	2:00	2:12	2:29
1:28	1:43	1:53	2:07	2:15	2:25	2:33	2:52
2:06	2:23	2:34	2:48	2:57	3:06	3:14	3:32
2:44	3:01	3:12	3:26	3:35	3:44	3:52	4:10
3:33	3:51	4:02	4:20	4:29	4:37	4:45	5:01
4:23	4:41	4:51	5:06	5:16	5:24	5:32	5:52
4:44	5:02	5:12	5:27	5:37	5:45	5:53	6:13
5:33	5:44	5:58	6:12	6:20	6:30	6:38	6:53
6:14	6:28	6:38	6:50	6:57	7:05	7:13	7:30
7:02	7:16	7:26	7:39	7:46	7:56	8:03	8:19
7:51	8:06	8:15	8:27	8:35	8:42	8:51	9:07
8:23	8:38	8:47	8:57	9:07	9:14	9:21	9:37
8:56	9:11	9:20	9:30	9:40	9:47	9:54	10:10

Sunday / Domingo

H	G	F	E	D	C	B	A
5:25a	5:37a	5:44a	5:50a	5:57a	6:08a	6:15a	6:27a
6:10	6:22	6:29	6:35	6:42	6:53	7:00	7:12
6:49	7:01	7:08	7:14	7:21	7:32	7:39	7:51
7:31	7:43	7:50	7:56	8:03	8:14	8:21	8:33
8:13	8:28	8:34	8:41	8:53	9:04	9:12	9:28
8:58	9:13	9:19	9:26	9:38	9:49	9:57	10:13
9:31	9:45	9:52	10:01	10:10	10:22	10:31	10:48
10:20	10:34	10:43	10:50	11:00	11:12	11:23	11:41
11:20	11:35	11:42	11:50	11:58	12:12p	12:22p	12:37p
11:47	12:02p	12:09p	12:17p	12:25p	12:39	12:49	1:04
12:24	12:39	12:46	12:54	1:02	1:16	1:26	1:41
1:01	1:18	1:23	1:32	1:43	1:53	2:06	2:19
1:50	2:04	2:11	2:23	2:30	2:45	2:54	3:11
2:45	3:00	3:07	3:15	3:26	3:39	3:45	4:03
3:07	3:21	3:27	3:38	3:48	3:59	4:09	4:24
3:51	4:05	4:12	4:20	4:29	4:41	4:49	5:08
4:23	4:39	4:46	4:55	5:03	5:19	5:26	5:44
5:16	5:31	5:38	5:49	6:00	6:14	6:21	6:40
6:14	6:29	6:36	6:42	6:51	7:05	7:13	7:29
6:43	6:58	7:05	7:11	7:20	7:34	7:42	7:58
7:21	7:36	7:43	7:49	7:58	8:12	8:20	8:36
7:46	8:00	8:07	8:14	8:24	8:34	8:41	8:57
8:34	8:47	8:54	9:00	9:09	9:17	9:24	9:38
9:23	9:36	9:43	9:49	9:58	10:06	10:13	10:27

N
W
E
S

3
Rapid

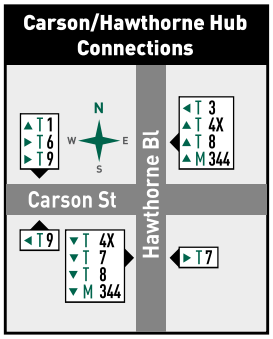
Carson/Hawthorne Hub Connections
T 1
T 6
T 9
T 3
T 4X
T 8
M 344
Carson St
Hawthorne Bl
T 9
T 4X
T 7
T 8
M 344
T 7

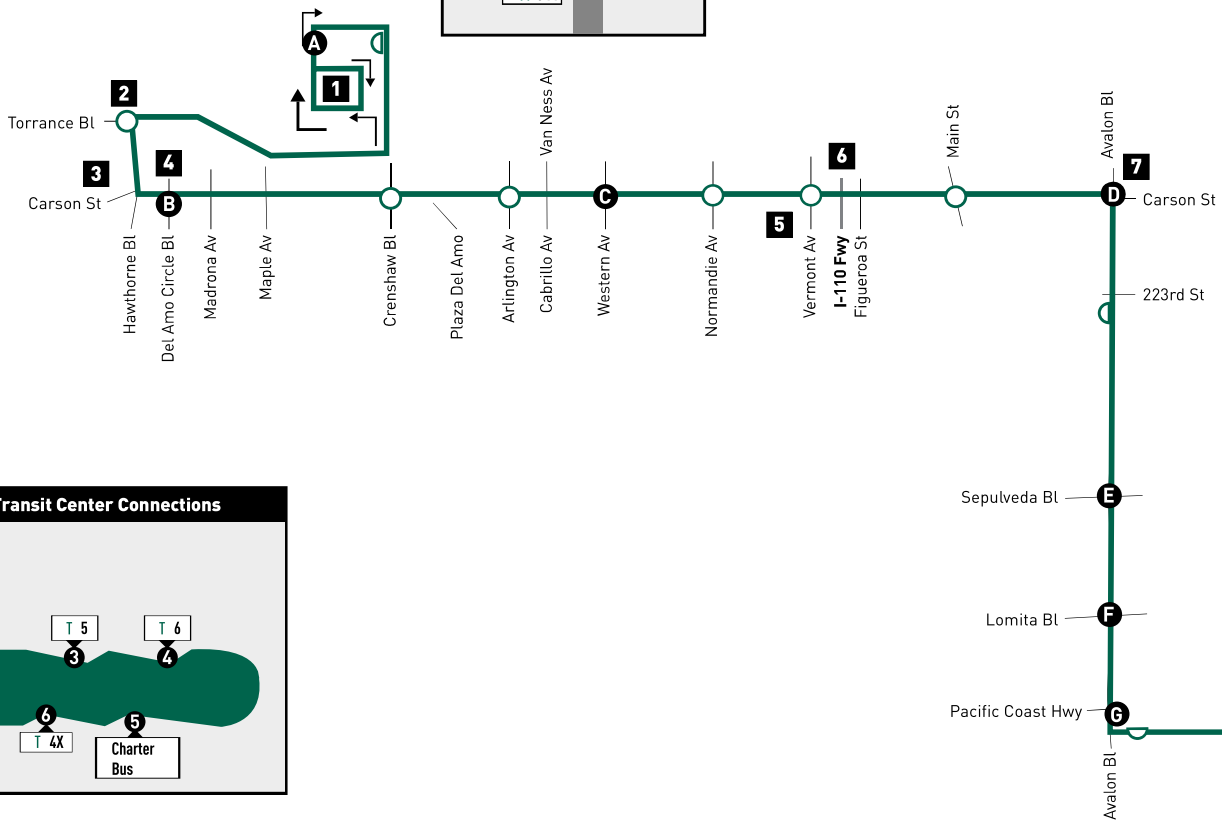
Torrance Bl
Carson St
Hawthorne Bl
Del Amo Circle Bl
Madrona Av
Maple Av
Crenshaw Bl
Plaza Del Amo
Arlington Av
Van Ness Av
Cabrillo Av
Western Av
Normandie Av
Vermont Av
I-110 Fwy
Figueroa St
Main St
Avalon Bl
Carson St
223rd St
Sepulveda Bl
Lomita Bl
Pacific Coast Hwy
Avalon Bl

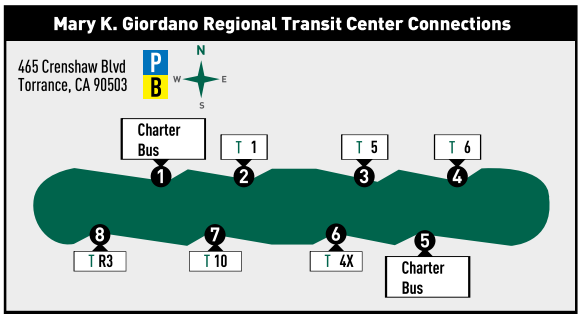
Mary K. Giordano Regional Transit Center Connections
465 Crenshaw Blvd
Torrance, CA 90503
Charter Bus
T 1
T 5
T 6
T R3
T 10
T 4X
Charter Bus

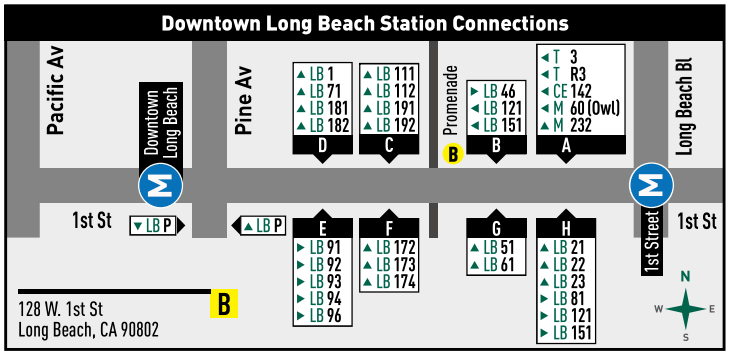
Downtown Long Beach Station Connections
Pacific Av
Downtown Long Beach
Pine Av
LB 1
LB 71
LB 181
LB 182
D
LB 111
LB 112
LB 191
LB 192
C
Promenade
LB 46
LB 121
LB 151
B
T 3
T R3
CE 142
M 60 (Owl)
M 232
A
Long Beach Bl
1st St
LB P
LB P
E
LB 91
LB 92
LB 93
LB 94
LB 96
F
LB 172
LB 173
LB 174
G
LB 51
LB 61
H
LB 21
LB 22
LB 23
LB 81
LB 121
LB 151
1st Street
1st St
128 W. 1st St
Long Beach, CA 90802

Points of Interest

1. **Mary K. Giordano Regional Transit Center**
   See Mary K. Giordano Regional Transit Center Connections map.
2. **Little Company of Mary Hospital**
3. **Carson/Hawthorne Hub**
   See Carson/Hawthorne Hub Connections map.
4. **Del Amo Mall**
5. **Harbor-UCLA Medical Center**
6. **Harbor Freeway/Carson Station**
   M Silver Line
7. **Carson Civic Center**
8. **Pacific Coast Hwy Station**
   M Blue Line
9. **Anaheim Station**
   M Blue Line
10. **Pacific Station**
    M Blue Line
11. **Downtown Long Beach Station**
    See Downtown Long Beach Station Connections map.

Legend

- Rapid 3
- A — Rapid 3 Timepoint
- Rapid 3 Stop
- D — Eastbound Rapid 3 Stop
- Westbound Rapid 3 Stop
- M Transit Mall — Metro Blue Line Station
- P — Park & Ride Lot
- B — Bike Facilities Available
- B — Bike Station
- ▲ Northbound
- ► Eastbound
- ◄ Westbound
- ▼ Southbound
- B — Beach Cities Transit
- CE — Commuter Express
- G — GTrans
- L — Lawndale Beat
- LB — Long Beach Transit
- M — Metro
- T — Torrance Transit

3 Rapid

Weekdays / Entre Semana

East / Este

A Mary K. Giordano Regional Transit Center (Bay 8)	B Carson St at Del Amo Circle Bl (Del Amo Mall)	C Avalon Bl at Lomita Bl	D Pacific Coast Hwy at Santa Fe Av	E Downtown Long Beach Station
6:12a	6:27a	6:54a	7:04a	7:15a
NO MID-DAY SERVICE				
3:05p	3:20p	3:53p	4:05p	4:17p
3:25	3:40	4:14	4:26	4:39
5:36	5:51	6:22	6:32	6:45
6:21	6:36	7:07	7:17	7:30

Weekdays / Entre Semana

West / Oeste

E Downtown Long Beach Station (Shelter A)	D Pacific Coast Hwy at Santa Fe Av	C Avalon Bl at Sepulveda Bl	B Carson St at Del Amo Circle Bl (Del Amo Mall)	A Mary K. Giordano Regional Transit Center (Bay 8)
7:45a	8:00a	8:11a	8:39a	8:54a
8:18p	8:33	8:44	9:12	9:27
NO MID-DAY SERVICE				
3:50p	4:05p	4:17p	4:45p	5:00p
4:32	4:46	4:57	5:25	5:40
4:59	5:13	5:24	5:52	6:07

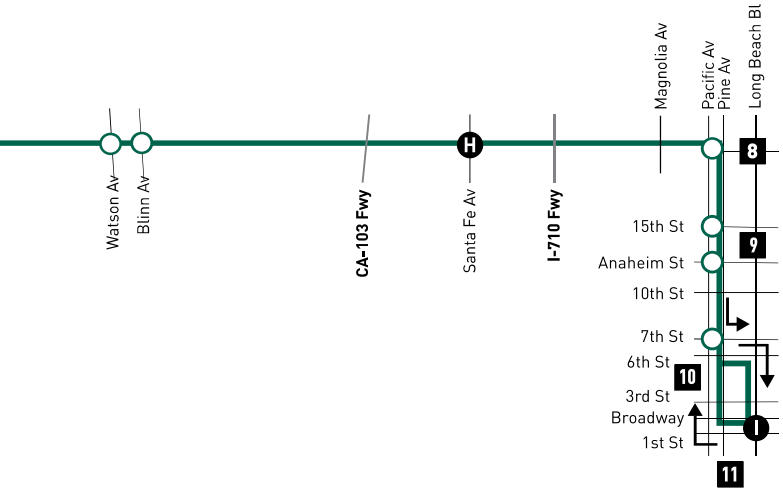

System Map Key

1 — **Torrance - Harbor Fwy Station**
Weekdays 5a-10p, Saturdays 6a-9p, Sundays 6a-8p

2 — **Torrance - El Camino College**
Weekdays 5a-10p

3 — **Redondo Beach - Long Beach**
Weekdays 5a-10p, Saturdays 5a-10p, Sundays 5a-10p

3 Rapid — **Mary K. Giordano Regional Transit Center - Long Beach**
Weekdays 6a-9a and 2p-7p

4X — **Torrance - Downtown Los Angeles**
Weekdays 5a-10a and 2pm - 8pm

5 — **Torrance - El Camino College**
Weekdays 5a-9p

6 — **Torrance - Artesia Station**
Weekdays 5a-9a and 2p-8p

7 — **Redondo Beach - Carson**
Weekdays 6a-9p

8 — **Torrance - LAX Transit Center**
Weekdays 6a-10p, Saturdays 6a-10p, Sundays 6a-10p

9 — **Torrance - Carson**
Weekdays 5a-9p

10 — **Torrance To Florence**
Weekdays 5a-10p, Saturdays 5a-10p, Sundays 6a-10p

13 — **Redondo Beach - Artesia Station**
Weekdays 5a-9p, Saturdays 6a-9p, Sundays 6a-9p

Downtown Los Angeles Inset Map

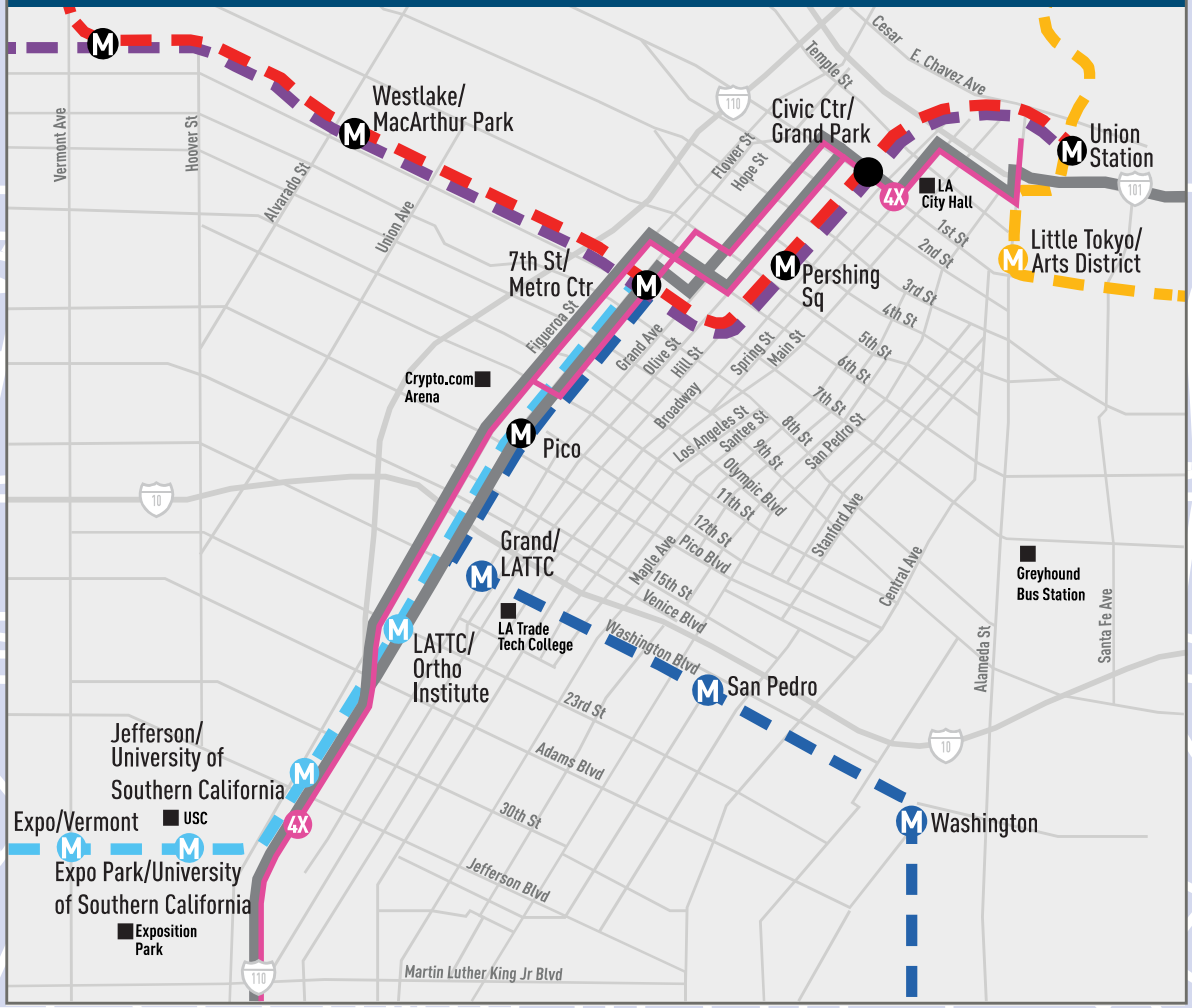

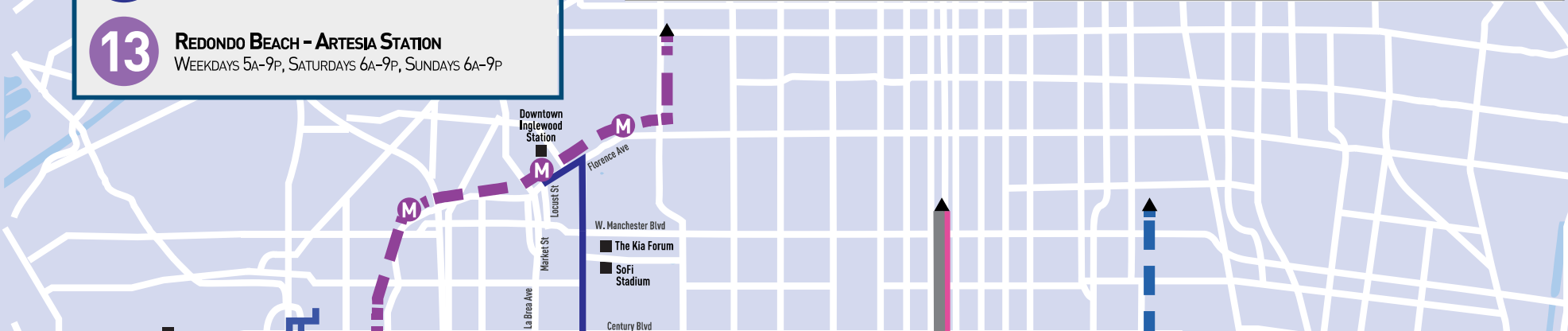

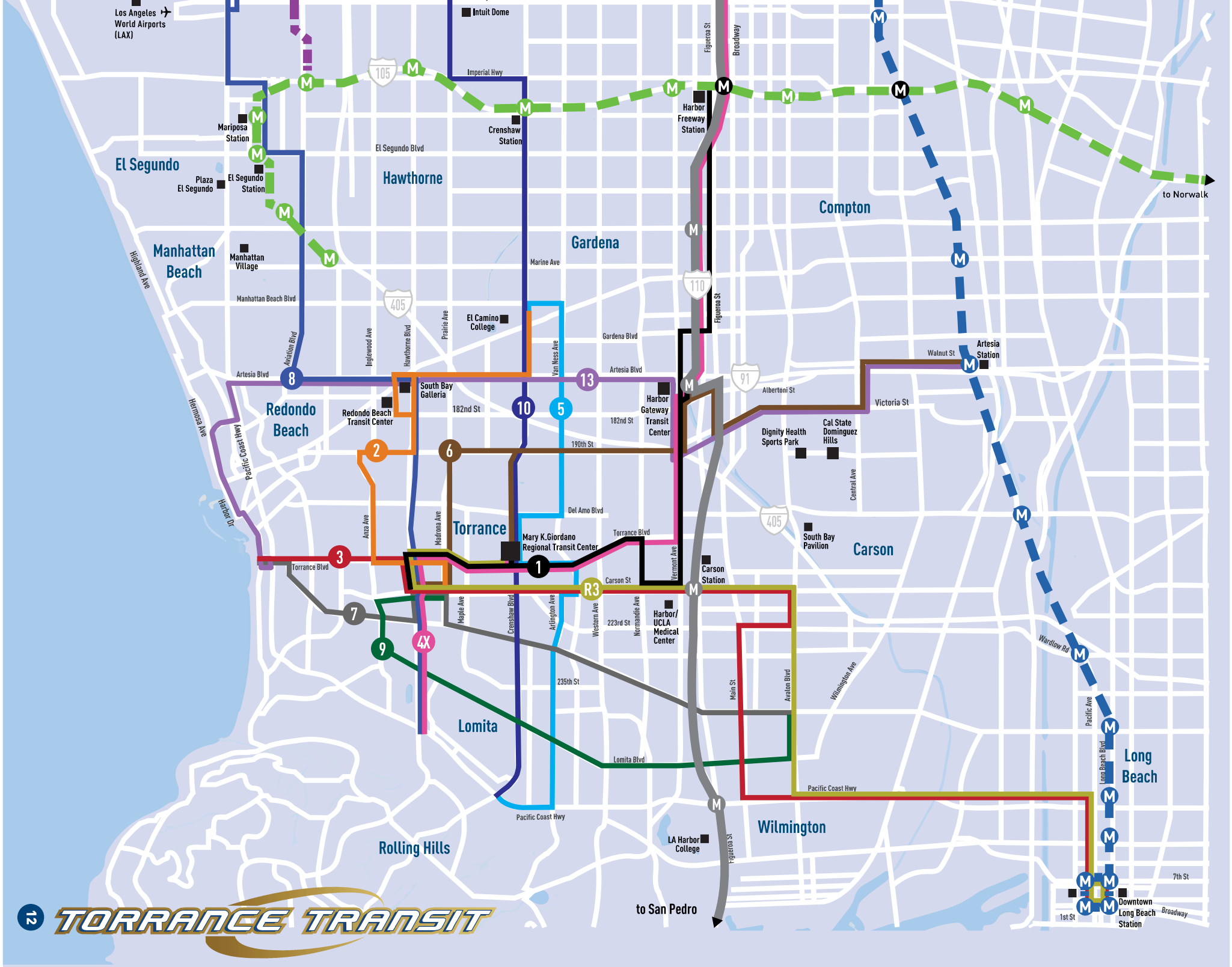
Los Angeles World Airports (LAX)
Intuit Dome
Imperial Hwy
105
Mariposa Station
Crenshaw Station
Harbor Freeway Station
Figueroa St
Broadway
El Segundo Blvd
El Segundo
Plaza El Segundo
El Segundo Station
Hawthorne
Compton
to Norwalk
Manhattan Beach
Manhattan Village
Highland Ave
Manhattan Beach Blvd
Gardena
Marine Ave
110
405
El Camino College
Aviation Blvd
Inglewood Ave
Hawthorne Blvd
Prairie Ave
Van Ness Ave
Gardena Blvd
Artesia Blvd
Artesia Station
Walnut St
Albertoni St
Victoria St
South Bay Galleria
Redondo Beach
Redondo Beach Transit Center
182nd St
Harbor Gateway Transit Center
Dignity Health Sports Park
Cal State Dominguez Hills
Central Ave
Hermosa Ave
Pacific Coast Hwy
Harbor Dr
190th St
Del Amo Blvd
Anza Ave
Madrona Ave
Torrance
Mary K.Giordano Regional Transit Center
Torrance Blvd
Vermont Ave
South Bay Pavilion
Carson
Carson St
Carson Station
Maple Ave
Crenshaw Blvd
Arlington Ave
Western Ave
223rd St
Normandie Ave
Harbor/ UCLA Medical Center
235th St
Main St
Avalon Blvd
Wilmington Ave
Wardlow Rd
Pacific Ave
Long Beach Blvd
Long Beach
Lomita
Lomita Blvd
Pacific Coast Hwy
Wilmington
Rolling Hills
LA Harbor College
Figueroa St
to San Pedro
7th St
1st St
Downtown Long Beach Station
Broadway
TORRANCE TRANSIT

Downtown Los Angeles

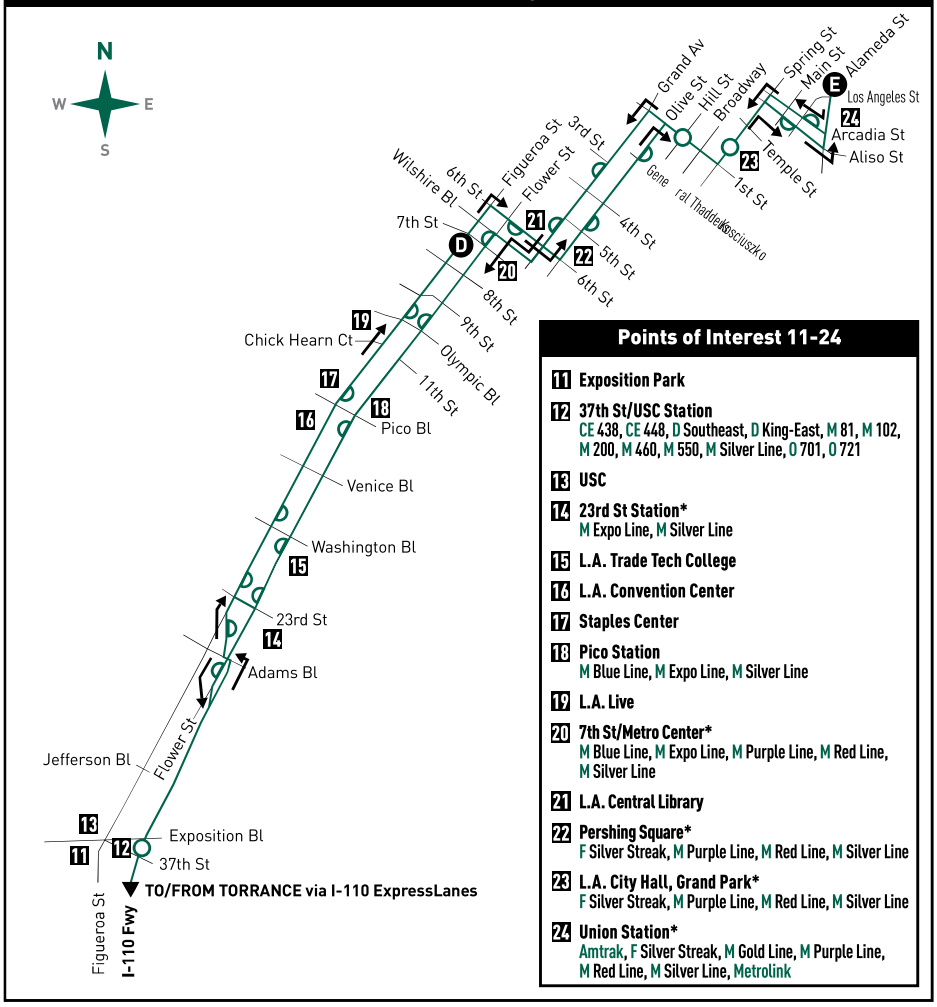

Points of Interest 11-24

- **11 Exposition Park**
- **12 37th St/USC Station**
  CE 438, CE 448, D Southeast, D King-East, M 81, M 102, M 200, M 460, M 550, M Silver Line, O 701, O 721
- **13 USC**
- **14 23rd St Station***
  M Expo Line, M Silver Line
- **15 L.A. Trade Tech College**
- **16 L.A. Convention Center**
- **17 Staples Center**
- **18 Pico Station**
  M Blue Line, M Expo Line, M Silver Line
- **19 L.A. Live**
- **20 7th St/Metro Center***
  M Blue Line, M Expo Line, M Purple Line, M Red Line, M Silver Line
- **21 L.A. Central Library**
- **22 Pershing Square***
  F Silver Streak, M Purple Line, M Red Line, M Silver Line
- **23 L.A. City Hall, Grand Park***
  F Silver Streak, M Purple Line, M Red Line, M Silver Line
- **24 Union Station***
  Amtrak, F Silver Streak, M Gold Line, M Purple Line, M Red Line, M Silver Line, Metrolink

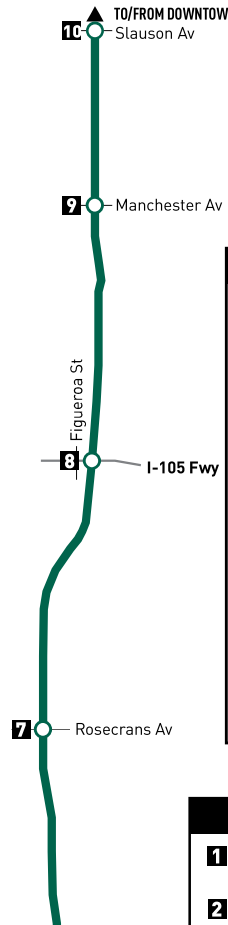

Legend

- Line 4X
- D Line 4X Timepoint
- P Park & Ride Lot
- B Bike Facilities Available
- Line 4X north & south stop
- Line 4X stop in one direction only
- ▲ Northbound
- ► Eastbound
- ◄ Westbound
- ▼ Southbound
- CC Carson Circuit
- CE Commuter Express
- D DASH
- F Foothill Transit
- G GTrans
- M Metro
- O OCTA
- T Torrance Transit
- * Only major services shown

Points of Interest 1-10

- **1 Carson/Hawthorne Hub**
  See Carson/Hawthorne Hub Connections map.
- **2 Del Amo Mall**
- **3 Torrance Civic Center & Transit Store**
- **4 Torrance Courthouse**
- **5 Mary K. Giordano Regional Transit Center**
  See Mary K. Giordano Regional Transit Center Connections map.
- **6 Harbor Gateway Transit Center**
  See Harbor Gateway Transit Center Connections map.
- **7 Rosecrans Station**
  M 125, M 550, M Silver Line, T 1
- **8 Harbor Freeway Station**
  CE 448, G 1X, M 45, M 81, M 120, M 550, M 745, M Green Line, M Silver Line, O 721, T 1, T 2
- **9 Manchester Station**
  M 45, M 81, M 115, M 460, M 550, M 745, M Silver Line, O 701, O 721
- **10 Slauson Station**
  D Southeast, M 45, M 81, M 108, M 358, M 460, M 550, M 745, M Silver Line, O 701, O 721

Mary K. Giordano Regional Transit Center Connections

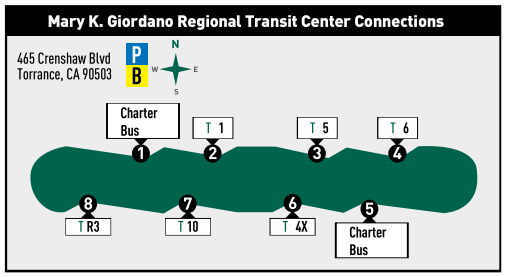

Carson/Hawthorne Hub Connections

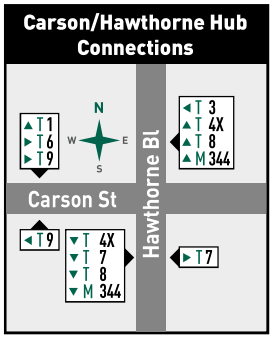

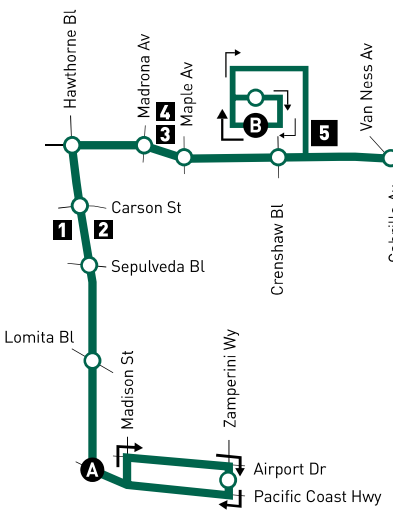

Harbor Gateway Transit Center Connections

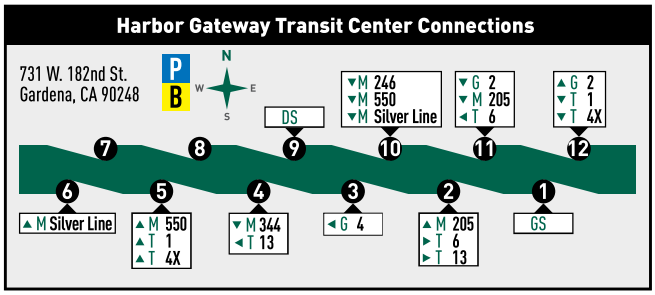

4X

Weekdays - Entre Semana

North / Norte

A Hawthorne Bl at Pacific Coast Hwy	B Mary K. Giordano Regional Transit Center (Bay 6)	C Harbor Gateway Transit Center (Bay 5)	D Figueroa St at 7th St	E Alameda St at Los Angeles St (Union Station)
5:18a	5:34a	5:51a	6:17a	6:31a
6:18	6:35	6:54	7:21	7:33
7:18	7:35	7:54	8:21	8:33
8:38	8:57	9:13	9:36	9:51
1:33p	1:53p	2:12p	2:37p	2:51p
2:33	2:53	3:12	3:37	3:51
3:33	3:54	4:14	4:39	4:53
5:04	5:24	5:40	6:07	6:22
6:06	6:26	6:42	7:09	7:24

Weekdays - Entre Semana

South / Sur

E Alameda St at Los Angeles St (Union Station)	D Figueroa St at 7th St	C Harbor Gateway Transit Center (Bay 12)	B Mary K. Giordano Regional Transit Center (Bay 6)	A Hawthorne Bl at Pacific Coast Hwy
6:56a	7:08a	7:34a	7:53a	8:12a
7:58	8:10	8:36	8:55	9:14
8:58	9:10	9:36	9:55	10:14
10:18	10:31	10:58	11:16	11:36
3:17p	3:30p	4:00p	4:20p	4:38p
4:15	4:31	4:58	5:15	5:41
5:20	5:32	6:00	6:21	6:39
6:47	7:01	7:28	7:46	8:07
7:47	8:00	8:25	8:42	9:00

5

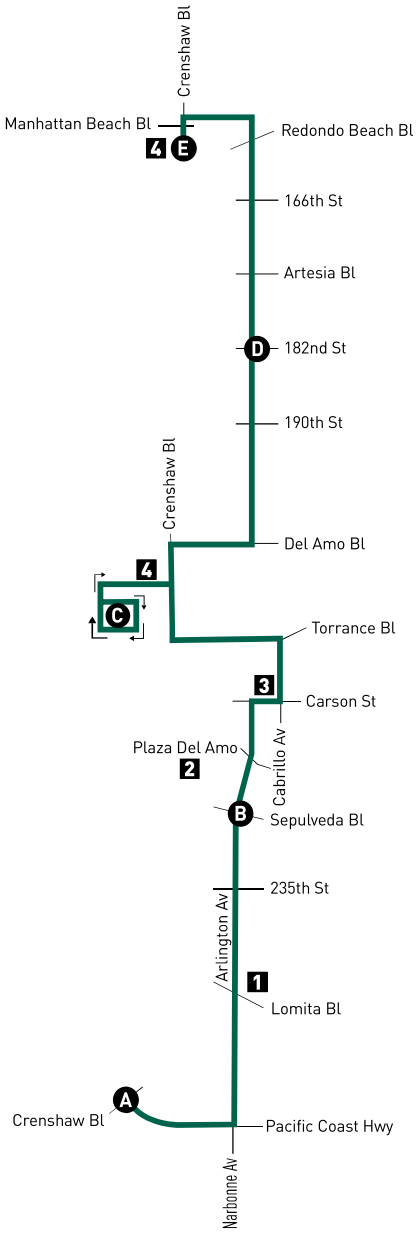

El Camino College Connections

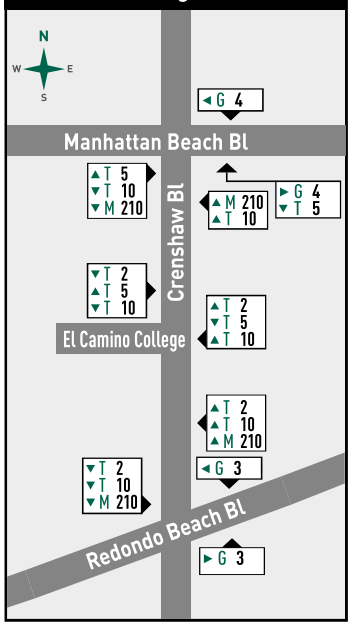

Legend

- Line 5
- D — Line 5 Timepoint
- ▲ Northbound
- ► Eastbound
- ◄ Westbound
- ▼ Southbound
- G — GTrans
- M — Metro
- T — Torrance Transit

Points of Interest

1. Lomita City Hall
2. Charles H. Wilson Park, Southern California Regional Occupational Center
3. Downtown Torrance
4. Mary K. Giordano Regional Transit Center
   See Mary K. Giordano Regional Transit Center Connections map.
5. El Camino College
   See El Camino College Connections map.

Mary K. Giordano Regional Transit Center Connections

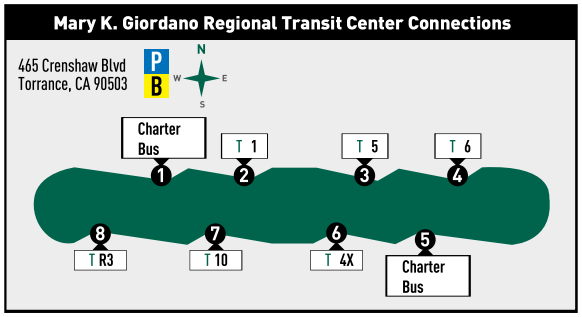

5

Weekdays - Entre Semana

North / Norte

A Pacific Coast Hwy at Crenshaw Bl	B Arlington Av at Sepulveda Bl	C Mary K. Giordano Regional Transit Center (Bay 3)	D Van Ness Av at 182nd St	E Crenshaw Bl at El Camino College
5:37	5:48	6:04	6:12	6:18
6:45	6:59	7:15	7:23	7:31
7:57	8:11	8:27	8:35	8:43
9:05	9:16	9:32	9:40	9:49
10:17	10:28	10:44	10:52	11:01
11:37	11:48	12:04	12:12	12:20
12:43	12:56	1:12	1:20	1:28
1:57	2:11	2:27	2:35	2:44
3:20	3:32	3:48	3:56	4:04
4:23	4:37	4:53	5:01	5:08
5:40	5:54	6:10	6:18	6:25
7:01	7:14	7:30	7:38	7:44
8:05	8:14	8:30	8:38	8:45
9:11	9:20	9:36	9:44	9:51

Weekdays - Entre Semana

South / Sur

E Crenshaw Bl at El Camino College	D Van Ness Av at 182nd St	C Mary K. Giordano Regional Transit Center (Bay 3)	B Arlington Av at Sepulveda Bl	A Pacific Coast Hwy at Crenshaw Bl
6:52	7:01	7:10	7:25	7:35
7:59	8:08	8:17	8:32	8:42
9:10	9:18	9:27	9:42	9:53
10:30	10:38	10:47	11:02	11:13
11:37	11:45	11:54	12:09	12:19
12:51	12:59	1:08	1:23	1:33
2:11	2:19	2:28	2:43	2:53
3:19	3:27	3:36	3:51	4:00
4:35	4:43	4:52	5:07	5:16
5:57	6:05	6:14	6:29	6:38
7:01	7:09	7:18	7:33	7:43
8:07	8:15	8:24	8:39	8:49
9:26	9:34	9:43	9:58	10:10

6

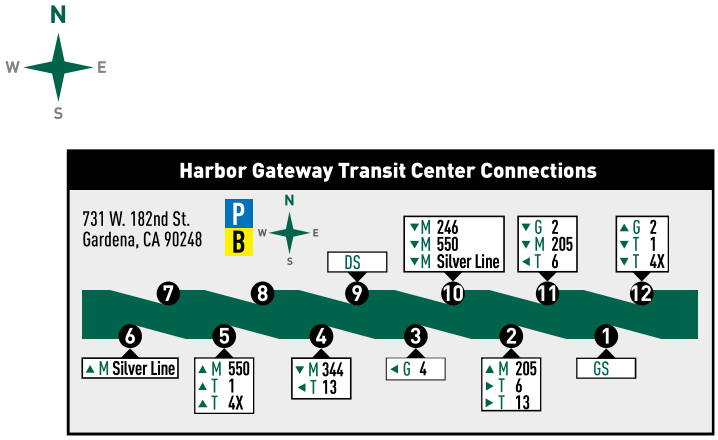

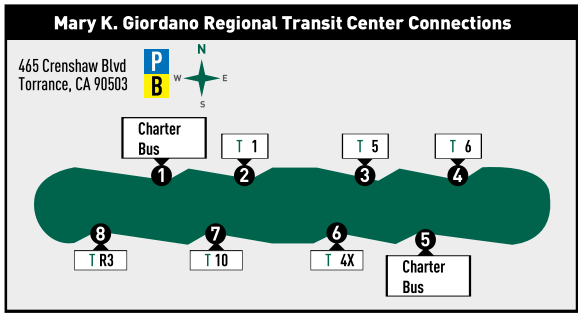

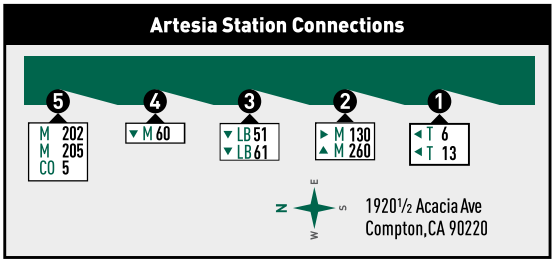

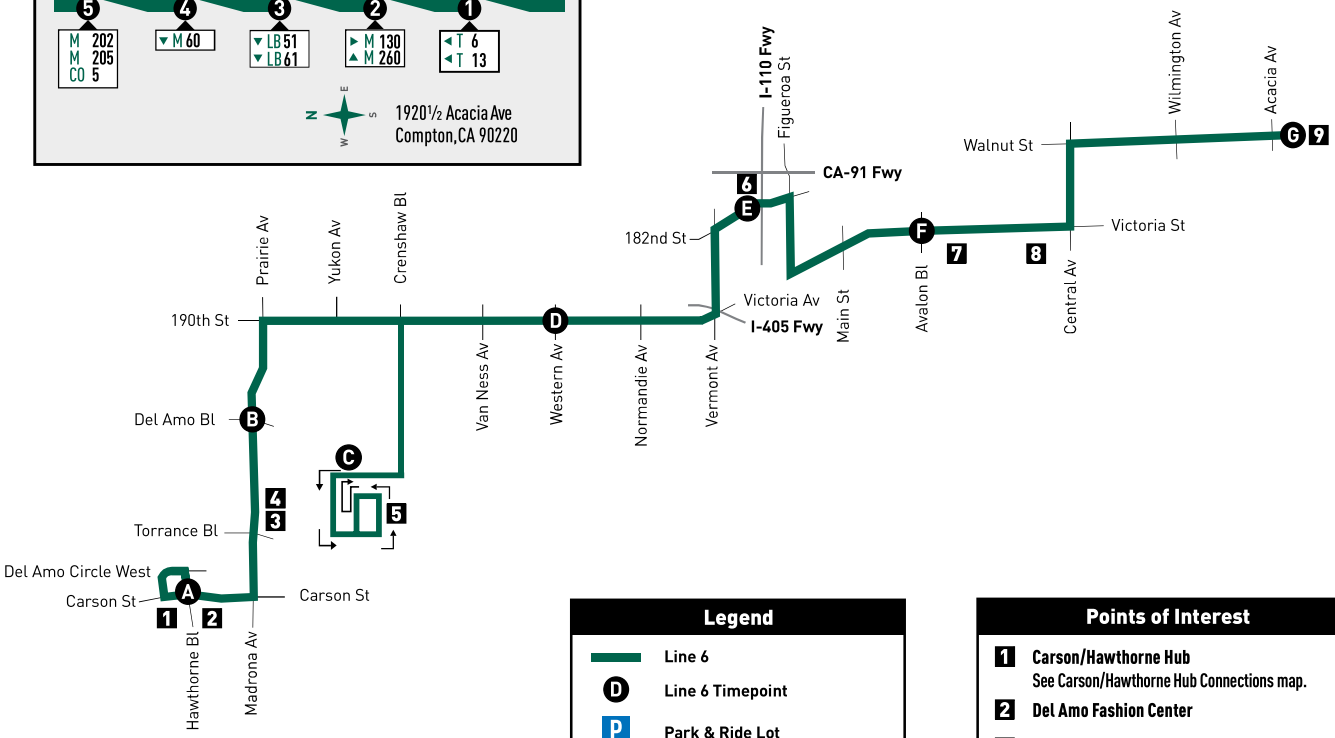

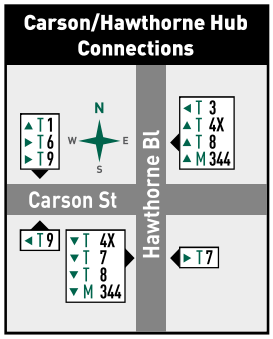

Legend

- Line 6
- D — Line 6 Timepoint
- P — Park & Ride Lot
- B — Bike Facilities Available
- ▲ Northbound
- ► Eastbound
- ◄ Westbound
- ▼ Southbound
- CC — Carson Circuit
- G — GTrans
- LB — Long Beach Transit
- M — Metro
- T — Torrance Transit
- CO — Compton Renaissance Transit

Points of Interest

1. **Carson/Hawthorne Hub**
   See Carson/Hawthorne Hub Connections map.
2. **Del Amo Fashion Center**
3. **Torrance Civic Center & Transit Store**
4. **Torrance Courthouse**
5. **Mary K. Giordano Regional Transit Center**
   See Mary K. Giordano Regional Transit Center Connections map.
6. **Harbor Gateway Transit Center**
   See Harbor Gateway Transit Center Connections map.
7. **Home Depot Center**
8. **Cal State Dominguez Hills**
9. **Artesia Station**
   See Artesia Station Connections map.

6

East / Este

Weekdays - Entre Semana

A Carson St at Hawthorne Bl (Del Amo Fashion Center)	B Madrona Av at Del Amo Bl	C Mary K. Giordano Regional Transit Center (Bay 4)	D 190th St at Western Av	E Harbor Gateway Transit Center (Bay 2)	F Victoria St at Avalon Bl	G Artesia Station (Bay 1)
5:21a	5:29a	5:40a	5:49a	5:55a	6:02a	6:12a
6:35	6:43	6:54	7:03	7:10	7:16	7:28
7:34	7:42	7:53	8:02	8:09	8:15	8:27
8:55	9:03	9:14	9:23	9:30	9:36	9:48
1:52p	2:00p	2:11p	2:20p	2:27p	2:33p	2:45p
2:59	3:09	3:20	3:29	3:38	3:45	3:57
4:12	4:22	4:33	4:42	4:51	4:58	5:10
5:23	5:33	5:44	5:53	6:02	6:09	6:21
6:36	6:46	6:57	7:06	7:15	7:22	7:34

West / Oeste

Weekdays - Entre Semana

G Artesia Station (Bay 1)	F Victoria St at Avalon Bl	E Harbor Gateway Transit Center (Bay 11)	D 190th St at Western Av	C Mary K. Giordano Regional Transit Center (Bay 4)	B Madrona Av at Del Amo Bl	A Carson St at Hawthorne Bl (Del Amo Fashion Center)
5:28a	5:39a	5:46a	5:54a	6:05a	6:18a	6:25a
6:26	6:37	6:44	6:52	7:03	7:16	7:23
7:47	7:58	8:06	8:15	8:26	8:39	8:45
8:46	8:57	9:05	9:14	9:25	9:38	9:44
1:51p	2:02p	2:10p	2:19p	2:30p	2:43p	2:49p
3:04	3:15	3:21	3:29	3:40	3:53	4:01
4:16	4:27	4:33	4:41	4:52	5:05	5:13
5:29	5:40	5:46	5:54	6:05	6:18	6:26
6:35	6:46	6:52	7:00	7:11	7:24	7:32

7

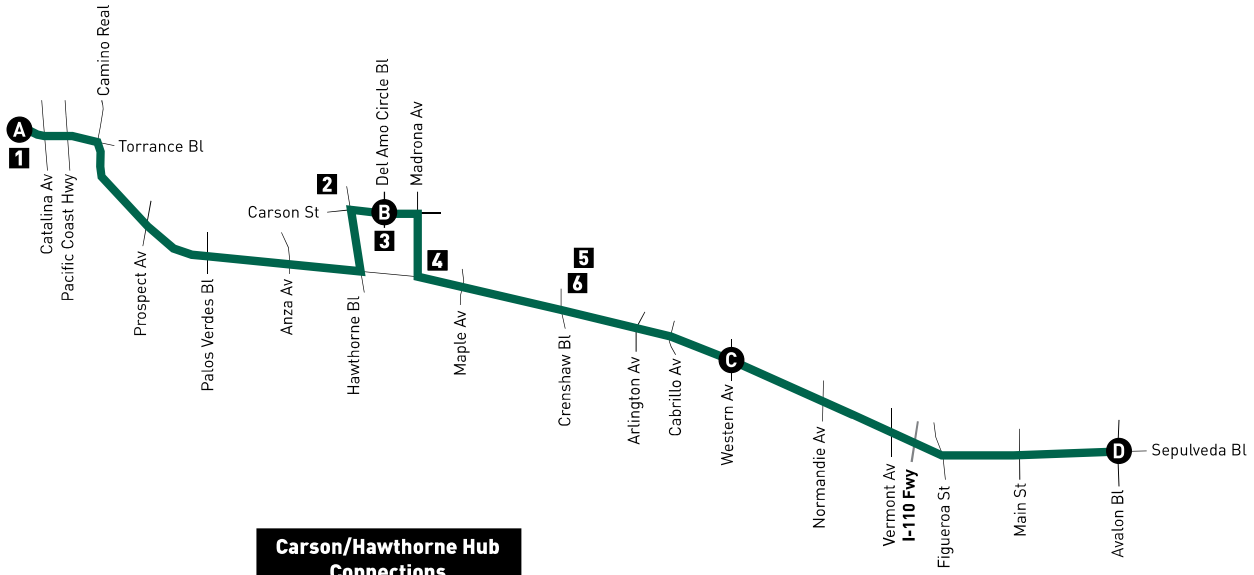

Carson/Hawthorne Hub Connections

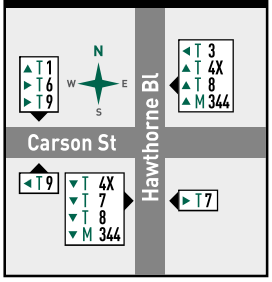

Legend

- Line 7
- Line 7 Timepoint
- ▲ Northbound
- ► Eastbound
- ◄ Westbound
- ▼ Southbound
- M Metro
- T Torrance Transit

Points of Interest

1. **Redondo Beach Pier**
   T 3, B 102, B 109
2. **Carson/Hawthorne Hub**
   See Carson/Hawthorne Hub Connections map.
3. **Del Amo Mall**
4. **Madrona Marsh Preserve**
5. **Charles H. Wilson Park**
6. **Southern California Regional Occupational Center**

7

East / Este

Weekdays - Entre Semana

A Redondo Beach Pier	B Carson St at Del Amo Circle Bl (Del Amo Mall)	C Sepulveda Bl at Western Av	D Sepulveda Bl at Avalon Bl
6:43a	7:00a	7:10a	7:20a
7:28	7:45	7:55	8:05
8:44	9:01	9:12	9:22
9:46	10:01	10:14	10:24
10:33	10:48	11:01	11:11
11:50	12:05p	12:17p	12:30p
12:51p	1:06	1:18	1:31
1:37	1:52	2:04	2:17
2:53	3:11	3:25	3:45
4:06	4:23	4:38	4:58
4:54	5:13	5:27	5:43
6:26	6:44	6:55	7:11
7:29	7:44	7:57	8:07
8:10	8:23	8:32	8:42
9:33	9:46	9:55	10:05

West / Oeste

Weekdays - Entre Semana

D Sepulveda Bl at Avalon Bl	C Sepulveda Bl at Western Av	B Carson St at Del Amo Circle Bl (Del Amo Mall)	A Redondo Beach Pier
6:36a	6:46a	6:58a	7:13a
7:52	8:02	8:14	8:29
8:55	9:05	9:17	9:31
9:40	9:50	10:02	10:18
10:57	11:07	11:19	11:35
11:57	12:09p	12:21p	12:36p
12:43p	12:55	1:07	1:22
2:02	2:14	2:25	2:42
3:11	3:23	3:34	3:51
3:57	4:09	4:22	4:39
5:29	5:41	5:54	6:11
6:38	6:49	6:58	7:14
7:19	7:30	7:39	7:55
8:46	8:54	9:02	9:18

8

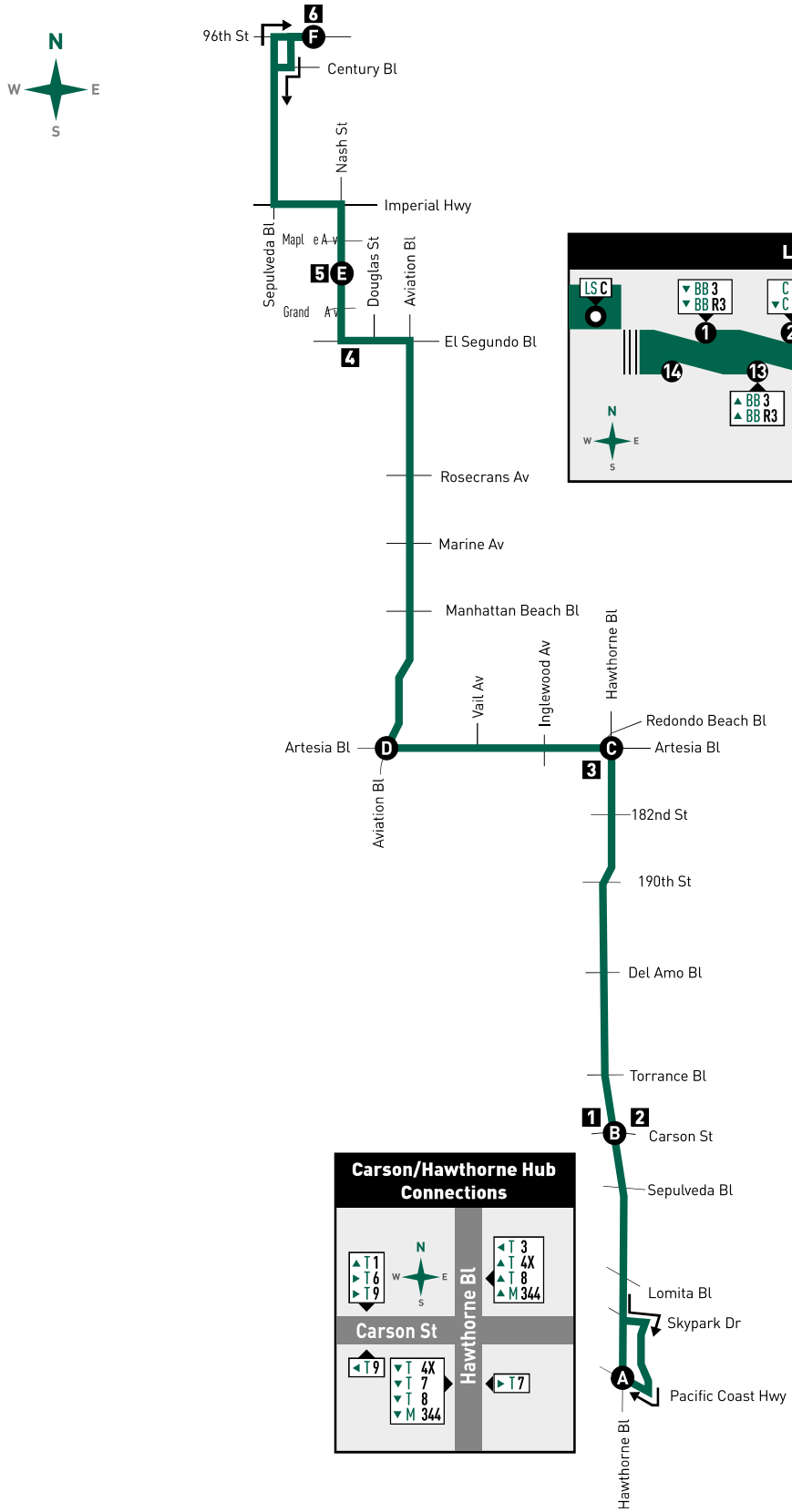

LAX Transit Center Connnections

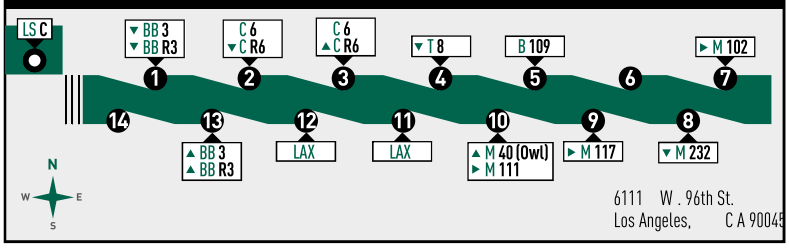

Carson/Hawthorne Hub Connections

Legend

	Line 8
D	Line 8 Timepoint
P	Park & Ride Lot
B	Bike Facilities Available
▲	Northbound
►	Eastbound
◄	Westbound
▼	Southbound
B	Beach Cities Transit
BB	Big Blue Bus
C	Culver City Bus
CE	Commuter Express
L	Lawndale Beat
LS	LAX Shuttle
M	Metro
T	Torrance Transit

Points of Interest

1. **Carson/Hawthorne Hub**
   See Carson/Hawthorne Hub Connections map.
2. **Del Amo Mall**
3. **South Bay Galleria**
4. **El Segundo Station**
   CE 574
5. **Mariposa Station**
   M 232
6. **LAX Transit Center**
   See LAX Transit Center Connections map.

8

North / Norte

Weekdays - Entre Semana

A Hawthorne Bl at Pacific Coast Hwy	B Hawthorne Bl at Carson St (Del Amo Mall)	C Artesia Bl at Hawthorne Bl	D Aviation Bl at Artesia Bl	E Nash St at Mariposa Av (Mariposa Station)	F LAX Transit Center
6:06a	6:12a	6:23a	6:31a	6:47a	7:01a
7:23	7:29	7:40	7:48	8:04	8:18
8:34	8:42	8:56	9:02	9:16	9:26
9:51	9:59	10:12	10:19	10:33	10:46
11:04	11:13	11:30	11:38	11:51	12:02p
12:22p	12:32p	12:51p	12:58p	1:12p	1:22
1:44	1:52	2:13	2:22	2:36	2:49
3:04	3:14	3:32	3:41	3:55	4:07
4:31	4:41	5:00	5:09	5:25	5:35
5:48	5:59	6:16	6:24	6:38	6:51
7:09	7:15	7:32	7:38	7:51	8:01
8:25	8:31	8:45	8:50	9:03	9:16
9:35	9:41	9:55	10:00	10:13	10:26

Saturday - Sabado

A	B	C	D	E	F
6:30a	6:36a	6:45a	6:52a	7:03a	7:11a
7:11	7:17	7:26	7:33	7:44	7:52
8:30	8:36	8:45	8:52	9:03	9:11
9:22	9:29	9:41	9:48	10:00	10:12
10:44	10:51	11:04	11:10	11:24	11:36
12:02p	12:11p	12:27p	12:34p	12:47p	1:07p
1:14	1:26	1:46	1:53	2:08	2:25
2:44	2:52	3:10	3:19	3:33	3:49
4:00	4:08	4:24	4:33	4:43	4:55
5:24	5:31	5:47	5:55	6:09	6:21
6:23	6:29	6:43	6:51	7:02	7:10
7:49	7:55	8:09	8:17	8:28	8:36
8:38	8:44	8:58	9:06	9:17	9:25

Sunday - Domingo

A	B	C	D	E	F
6:25a	6:30a	6:41a	6:49a	7:01a	7:12a
7:42	7:48	7:59	8:05	8:17	8:25
8:36	8:42	8:53	8:59	9:11	9:19
9:47	9:53	10:05	10:13	10:26	10:36
10:46	10:52	11:06	11:13	11:29	11:37
12:08	12:15	12:27	12:37	12:50	12:58
1:15	1:22	1:34	1:44	1:57	2:05
2:31	2:38	2:50	3:00	3:13	3:21
3:38	3:47	4:04	4:11	4:26	4:36
4:54	5:02	5:20	5:28	5:41	5:51
6:09	6:17	6:32	6:38	6:52	7:03
7:28	7:35	7:47	7:52	8:04	8:14
8:41	8:48	9:00	9:05	9:17	9:27

South / Sur

Weekdays - Entre Semana

E LAX Transit Center (Bay 3)	D Nash St at Mariposa Av (Mariposa Station)	C Artesia Bl at Aviation Bl	B Hawthorne Bl at Artesia Bl	A Hawthorne Bl at Carson St (Del Amo Mall)	F Hawthorne Bl at Pacific Coast Hwy
6:06a	6:18a	6:33a	6:39a	6:52a	7:00a
7:16	7:28	7:43	7:49	8:02	8:10
8:33	8:45	9:04	9:11	9:20	9:28
9:43	9:56	10:10	10:19	10:31	10:43
11:01	11:13	11:30	11:38	11:53	12:00p
12:17p	12:30p	12:48p	12:56p	1:10p	1:21
1:37	1:50	2:08	2:16	2:30	2:41
3:04	3:17	3:35	3:43	3:57	4:08
4:22	4:35	4:53	5:01	5:15	5:26
5:50	6:04	6:17	6:26	6:39	6:46
7:06	7:20	7:33	7:42	7:55	8:02
8:16	8:30	8:43	8:52	9:05	9:12
9:31	9:41	9:54	10:02	10:13	10:23

Saturday - Sabado

F	E	D	C	B	A
6:07a	6:17a	6:28a	6:35a	6:44a	6:50a
7:26	7:36	7:47	7:54	8:03	8:09
8:07	8:17	8:30	8:38	8:50	8:58
9:26	9:37	9:49	9:55	10:06	10:20
10:28	10:40	10:55	11:04	11:21	11:31
11:51	12:02p	12:15p	12:23p	12:40p	12:50p
1:25	1:38	1:50	1:59	2:14	2:22
2:40	2:53	3:05	3:14	3:29	3:37
4:04	4:17	4:29	4:38	4:53	5:01
5:10	5:23	5:37	5:44	5:54	6:01
6:36	6:49	7:03	7:10	7:20	7:27
7:25	7:38	7:52	7:59	8:09	8:16
8:51	9:04	9:18	9:25	9:35	9:42
9:40	9:53	10:07	10:14	10:24	10:31

Sunday - Domingo

F	E	D	C	B	A
6:33a	6:44a	6:56a	7:02a	7:10a	7:17a
7:27	7:38	7:50	7:56	8:04	8:11
8:40	8:51	9:05	9:11	9:20	9:26
9:34	9:45	9:59	10:05	10:16	10:24
10:51	11:03	11:19	11:27	11:39	11:44
11:52	12:04p	12:21p	12:31p	12:44p	12:53p
1:13	1:24	1:39	1:46	2:00	2:09
2:20	2:31	2:46	2:53	3:07	3:16
3:36	3:47	4:02	4:09	4:23	4:32
4:51	5:02	5:17	5:24	5:38	5:47
6:06	6:17	6:33	6:42	6:54	7:04
7:18	7:29	7:45	7:54	8:06	8:16
8:29	8:40	8:56	9:05	9:17	9:27

9

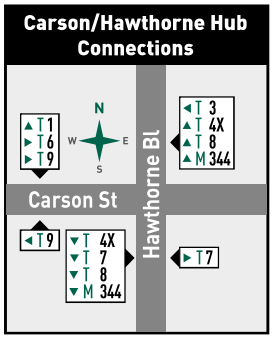

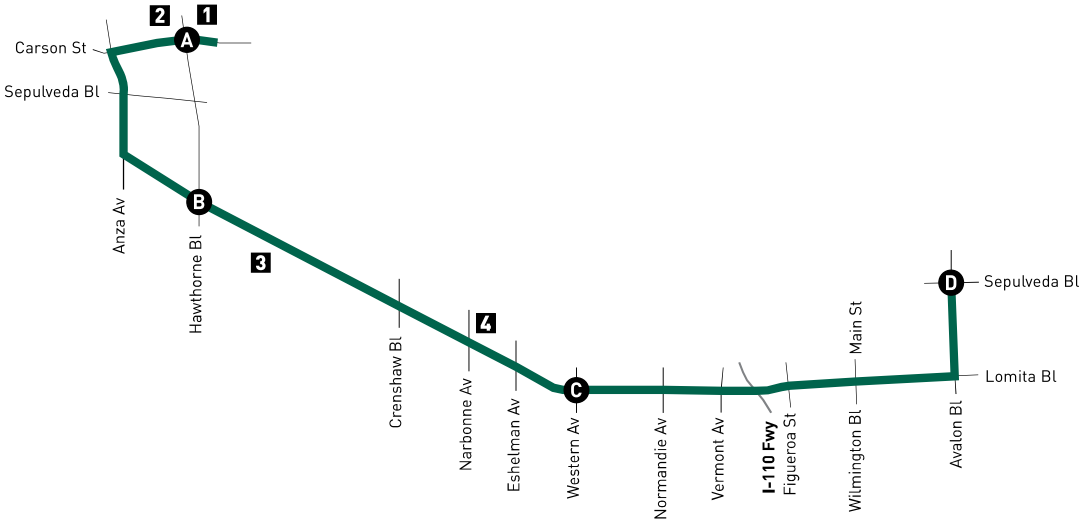

Legend

- Line 9
- D — Line 9 Timepoint
- ▲ Northbound
- ▶ Eastbound
- ◀ Westbound
- ▼ Southbound
- M Metro
- T Torrance Transit

Points of Interest

1. Del Amo Mall
2. Carson/Hawthorne Hub
   See Carson/Hawthorne Hub Connections map.
3. Torrance Memorial Medical Center
4. Lomita City Hall

9

East / Este

Weekdays - Entre Semana

A Carson St at Hawthorne Bl (Del Amo Mall)	B Lomita Bl at Hawthorne Bl	C Lomita Bl at Western Av	D Sepulveda Bl at Avalon Bl
7:18a	7:25a	7:36a	7:47a
8:21	8:28	8:39	8:50
9:06	9:13	9:24	9:35
10:23	10:30	10:41	10:52
11:21	11:28	11:40	11:52
12:07p	12:14p	12:26p	12:38p
1:26	1:33	1:45	1:57
2:28	2:36	2:53	3:06
3:14	3:22	3:39	3:52
4:44	4:52	5:10	5:24
5:55	6:03	6:13	6:33
6:36	6:44	6:54	7:14
8:03	8:11	8:21	8:41
8:59	9:07	9:17	9:37
9:34	9:42	9:52	10:12

West / Oeste

Weekdays - Entre Semana

D Sepulveda Bl at Avalon Bl	C Lomita Bl at Western Av	B Lomita Bl at Hawthorne Bl	A Hawthorne Bl at Carson St (Del Amo Mall)
----	6:36a	6:48a	6:54a
7:25	7:37	7:49	7:56
8:10	8:22	8:34	8:41
9:27	9:39	9:51	9:58
10:29	10:41	10:53	11:00
11:16	11:27	11:39	11:45
12:35p	12:46p	12:58p	1:04p
1:36	1:47	1:59	2:05
2:22	2:33	2:45	2:51
3:50	4:01	4:12	4:18
5:02	5:13	5:24	5:30
5:43	5:54	6:05	6:11
7:16	7:26	7:34	7:41
8:12	8:22	8:30	8:37
8:47	8:57	9:05	9:12
9:42	9:52	10:00	10:07

10

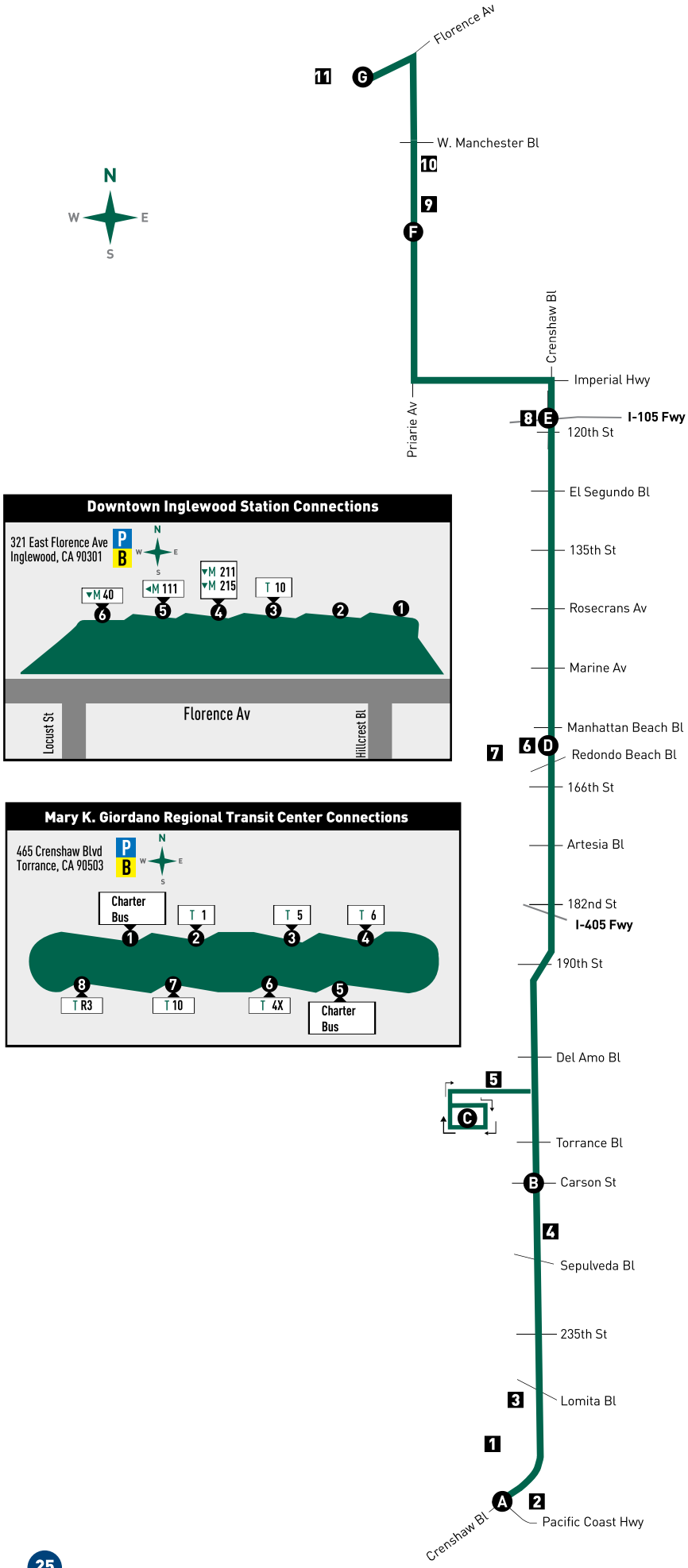

Downtown Inglewood Station Connections

Mary K. Giordano Regional Transit Center Connections

El Camino College Connections

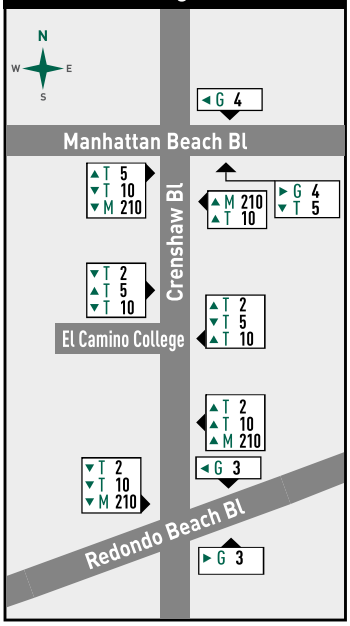

Legend

▬	Line 10
D	Line 10 Timepoint
▲	Northbound
▶	Eastbound
◀	Westbound
▼	Southbound
G	GTrans
M	Metro
T	Torrance Transit

Points of Interest

1. **Torrance Airport**
2. **Rolling Hills Plaza**
3. **Torrance Crossroads**
4. **Charles H. Wilson Park, Southern California Regional Occupational Center**
5. Mary K. Giordano Regional Transit Center
   See Mary K. Giordano Regional Transit Center Connections map.
6. **El Camino College**
   See El Camino College Connections map.
7. **Alondra Park**
8. **Crenshaw Station**
   M Green Line, M 126, M 210, M 710, T 5
9. **SoFi Stadium**
10. **The Forum**
11. **Downtown Inglewood Station**
    SeeDowntown Inglewood Station Connectionsmap.

10

North / Norte

Weekdays - Entre Semana

A	B	C	D	E	F	G
Crenshaw Bl at Pacific Coast Hwy	Crenshaw Bl at Carson St	Mary K. Giordano Regional Transit Center [Bay7]	Crenshaw Bl at El Camino College	Crenshaw Station	Prairie Ave at Arbor Vitae St	Downtown Inglewood Station (Bay 3)
5:30a	5:40a	5:47a	5:59a	6:12a	6:26a	6:44a
6:30	6:40	6:47	6:59	7:12	7:26	7:44
7:44	7:55	8:02	8:15	8:26	8:40	8:58
8:48	8:59	9:06	9:19	9:30	9:44	10:02
9:48	9:59	10:06	10:19	10:30	10:44	11:02
11:03	11:16	11:23	11:37	11:49	12:04p	12:23p
12:07p	12:20p	12:27p	12:41p	12:53p	1:08	1:27
1:08	1:21	1:28	1:42	1:54	2:09	2:28
2:29	2:44	2:51	3:05	3:17	3:33	3:52
3:39	3:54	4:01	4:15	4:27	4:43	5:02
4:41	4:57	5:04	5:21	5:36	5:52	6:11
6:05	6:15	6:22	6:34	6:45	7:01	7:21
7:14	7:23	7:30	7:42	7:52	8:08	8:28
8:27	8:37	8:44	8:56	9:08	9:22	9:40

Saturday - Sabado

A	B	C	D	E	F	G
5:49a	5:55a	6:02a	6:14a	6:27a	6:41a	6:59a
6:42	6:48	6:55	7:07	7:20	7:34	7:52
7:49	7:56	8:03	8:16	8:27	8:41	8:59
9:05	9:14	9:21	9:33	9:44	9:58	10:16
9:58	10:07	10:14	10:26	10:37	10:51	11:09
11:05	11:17	11:24	11:37	11:49	12:04p	12:23p
12:22p	12:34p	12:41p	12:54p	1:06	1:21	1:40
1:17	1:29	1:36	1:49	2:01	2:16	2:35
2:31	2:44	2:51	3:05	3:17	3:33	3:52
3:48	4:01	4:08	4:22	4:34	4:50	5:09
4:47	5:03	5:10	5:27	5:42	5:58	6:17
6:05	6:15	6:22	6:34	6:45	7:01	7:21
7:21	7:28	7:35	7:47	7:57	8:13	8:33
8:29	8:39	8:46	8:58	9:10	9:24	9:42

Sunday - Domingo

A	B	C	D	E	F	G
5:44a	5:50a	5:57a	6:09a	6:22a	6:36a	6:54a
6:44	6:50	6:57	7:09	7:22	7:36	7:54
7:50	7:57	8:04	8:17	8:28	8:42	9:00
9:00	9:07	9:14	9:27	9:38	9:52	10:10
10:00	10:09	10:16	10:28	10:39	10:53	11:11
11:06	11:18	11:25	11:38	11:50	12:05p	12:24p
12:17p	12:29p	12:36p	12:49p	1:01	1:16	1:35
1:19	1:31	1:38	1:51	2:03	2:18	2:37
2:32	2:45	2:52	3:06	3:18	3:34	3:53
3:43	3:56	4:03	4:17	4:29	4:45	5:04
4:49	5:05	5:12	5:29	5:44	6:00	6:19
6:06	6:16	6:23	6:35	6:46	7:02	7:22
7:16	7:23	7:30	7:42	7:52	8:08	8:28
8:31	8:41	8:48	9:00	9:12	9:26	9:44

South / Sur

Weekdays - Entre Semana

G	F	E	D	C	B	A
Downtown Inglewood Station (Bay 3)	Prairie Ave at Arbor Vitae St	Crenshaw Station	Crenshaw Bl at El Camino College	Mary K. Giordano Regional Transit Center [Bay7]	Crenshaw Bl at Carson St	Pacific Coast Hwy at Crenshaw Bl
5:58a	6:13a	6:29a	6:41a	6:56a	7:02a	7:12a
7:02	7:17	7:33	7:45	8:00	8:06	8:16
8:02	8:17	8:33	8:45	9:00	9:06	9:16
9:16	9:31	9:47	9:59	10:15	10:21	10:31
10:20	10:35	10:51	11:03	11:19	11:25	11:35
11:20	11:35	11:51	12:03p	12:19p	12:25p	12:36p
12:41p	12:56p	1:12	1:24	1:40	1:46	1:57
1:45	2:01	2:18	2:30	2:46	2:52	3:05
2:46	3:03	3:21	3:32	3:49	3:55	4:07
4:10	4:27	4:45	4:56	5:13	5:19	5:31
5:20	5:37	5:55	6:06	6:22	6:28	6:40
6:31	6:48	7:06	7:18	7:35	7:41	7:53
7:39	7:54	8:10	8:19	8:35	8:41	8:51
8:46	9:01	9:17	9:26	9:42	9:48	9:58

Saturday - Sabado

G	F	E	D	C	B	A
6:03a	6:18a	6:34a	6:46a	7:01a	7:07a	7:17a
7:17	7:32	7:48	8:00	8:15	8:21	8:31
8:10	8:25	8:41	8:53	9:08	9:14	9:24
9:17	9:32	9:48	10:00	10:16	10:22	10:32
10:33	10:48	11:04	11:16	11:32	11:38	11:48
11:27	11:42	11:58	12:10p	12:26p	12:32p	12:43p
12:41p	12:56p	1:12p	1:24	1:40	1:46	1:57
1:58	2:14	2:31	2:43	2:59	3:05	3:18
2:53	3:10	3:28	3:39	3:56	4:02	4:14
4:10	4:27	4:45	4:56	5:13	5:19	5:31
5:27	5:44	6:02	6:13	6:29	6:35	6:47
6:35	6:52	7:10	7:22	7:39	7:45	7:57
7:43	7:58	8:14	8:23	8:39	8:45	8:55
8:55	9:10	9:26	9:35	9:51	9:57	10:07

Sunday - Domingo

G	F	E	D	C	B	A
6:02a	6:17a	6:33a	6:45a	7:00a	7:06a	7:16a
7:12	7:27	7:43	7:55	8:10	8:16	8:26
8:12	8:27	8:43	8:55	9:10	9:16	9:26
9:18	9:33	9:49	10:01	10:17	10:23	10:33
10:28	10:43	10:59	11:11	11:27	11:33	11:43
11:29	11:44	12:00p	12:12p	12:28p	12:34p	12:45p
12:42p	12:57p	1:13	1:25	1:41	1:47	1:58
1:53	2:09	2:26	2:38	2:54	3:00	3:13
2:55	3:12	3:30	3:41	3:58	4:04	4:16
4:11	4:28	4:46	4:57	5:14	5:20	5:32
5:22	5:39	5:57	6:08	6:24	6:30	6:42
6:37	6:54	7:12	7:24	7:41	7:47	7:59
7:44	7:59	8:15	8:24	8:40	8:46	8:56
8:50	9:05	9:21	9:30	9:46	9:52	10:02

13

Harbor Gateway Transit Center Connections

731 W. 182nd St.
Gardena, CA 90248

P B

N W E S

1	GS
2	▲ M 205 ▶ T 6 ▶ T 13
3	◀ G 4
4	▼ M 344 ◀ T 13
5	▲ M 550 ▲ T 1 ▲ T 4X
6	▲ M J Line
7	
8	
9	DS
10	▼ M 246 ▼ M 550 ▼ M J Line
11	▼ G 2 ▼ M 205 ◀ T 6
12	▲ G 2 ▼ T 1 ▼ T 4X

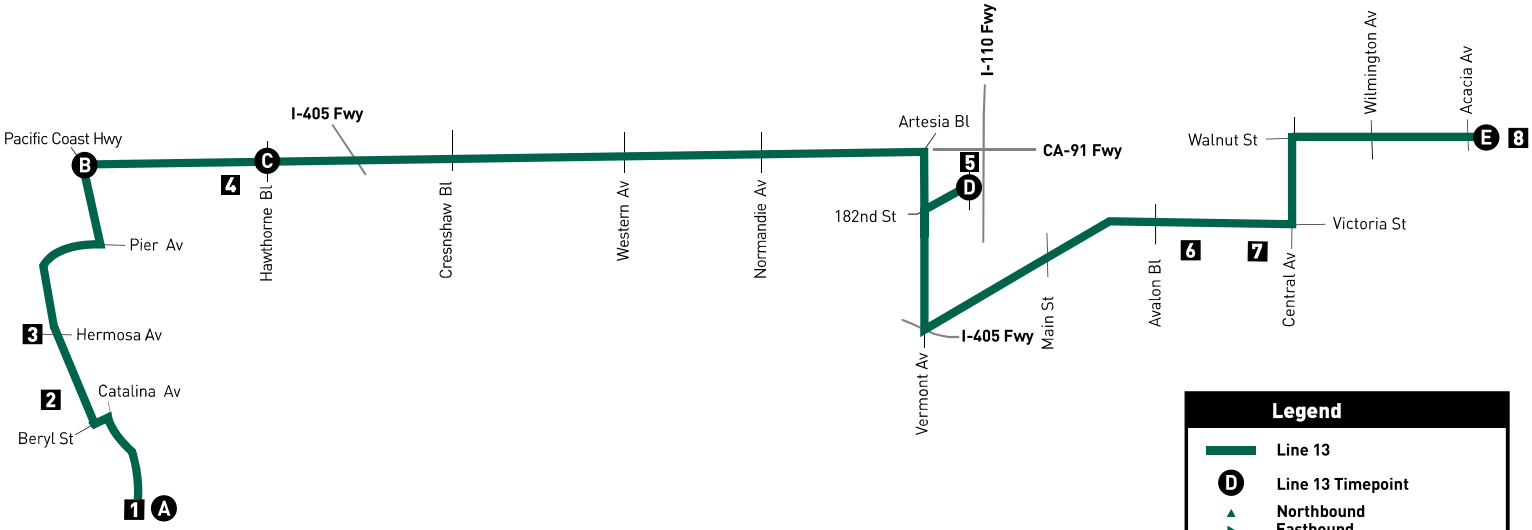

Legend

	Line 13
D	Line 13 Timepoint
▲	Northbound
▶	Eastbound
◀	Westbound
▼	Southbound
B	Beach Cities Transit
CO	Compton Renaissance Transit
DS	Dodger Stadium Express
G	GTrans
GS	Galaxy Shuttle
LB	Long Beach Transit
M	Metro
T	Torrance Transit

Artesia Station Connections

1	◀ T 6 ◀ T 13
2	▶ M 130 ▲ M 260
3	▼ LB 51 ▼ LB 61
4	▼ M 60
5	M 202 M 205 CO 5

N E S W

1920½ Acacia Ave
Compton, CA 90220

Points of Interest

1. **Redondo Beach Pier**
   T 3, T 7, T 13, B 102, B 109
2. **King Harbor Marina**
3. **Hermosa Beach Pier**
4. **South Bay Galleria**
5. **Harbor Gateway Transit Center**
   See Harbor Gateway Transit Center Connections map.
6. **Dignity Health Sports Park**
7. **Cal State Dominguez Hills**
8. **Artesia Station**
   See Artesia Station Connections map.

13

East / Este

Weekdays - Entre Semana

A Torrance Bl at Broadway	B Artesia Bl at Pacific Coast Hwy	C Artesia Bl at Hawthorne Bl	D Harbor Gateway Transit Center (Bay 2)	E Artesia Station (Bay 1)
5:13a	5:31a	5:40a	5:54a	6:14a
5:59	6:17	6:27	6:41	7:02
6:44	7:02	7:12	7:26	7:47
7:26	7:44	7:54	8:10	8:32
8:06	8:24	8:35	8:51	9:14
8:51	9:09	9:20	9:36	9:59
9:35	9:54	10:05	10:21	10:44
10:18	10:38	10:50	11:06	11:29
11:00	11:20	11:33	11:49	12:12p
11:50	12:10p	12:23p	12:39p	1:02
12:28 p	12:48	1:01	1:17	1:40
1:11	1:31	1:44	2:00	2:23
1:56	2:16	2:29	2:45	3:08
2:38	2:58	3:11	3:29	3:52
3:24	3:44	3:57	4:15	4:38
4:10	4:30	4:43	4:59	5:22
5:00	5:20	5:32	5:49	6:12
5:49	6:09	6:21	6:38	7:00
6:37	6:57	7:09	7:26	7:48
7:26	7:45	7:56	8:12	8:33
8:11	8:30	8:41	8:57	9:18
8:56	9:15	9:26	9:42	10:03

Saturday - Sabado

A	B	C	D	E
6:00a	6:18a	6:27a	6:40a	6:58a
6:57	7:15	7:24	7:38	7:58
7:53	8:11	8:22	8:37	8:58
8:50	9:09	9:20	9:35	9:57
9:48	10:07	10:20	10:35	10:57
10:45	11:04	11:17	11:33	11:55
11:41	12:01p	12:14p	12:31p	12:53p
12:41p	1:01	1:14	1:31	1:53
1:43	2:03	2:15	2:32	2:55
2:42	3:02	3:14	3:31	3:55
3:42	4:02	4:14	4:31	4:55
4:45	5:05	5:17	5:34	5:55
5:46	6:06	6:18	6:35	6:56
6:52	7:12	7:22	7:37	7:58
7:56	8:16	8:26	8:39	8:58
8:56	9:16	9:26	9:39	9:58

Sunday / Domingo

A	B	C	D	E
6:00a	6:18a	6:27a	6:40a	6:58a
6:57	7:15	7:24	7:38	7:58
7:53	8:11	8:22	8:37	8:58
8:50	9:09	9:20	9:35	9:57
9:48	10:07	10:20	10:35	10:57
10:45	11:04	11:17	11:33	11:55
11:41	12:01p	12:14p	12:31p	12:53p
12:41p	1:01	1:14	1:31	1:53
1:43	2:03	2:15	2:32	2:55
2:42	3:02	3:14	3:31	3:55
3:42	4:02	4:14	4:31	4:55
4:45	5:05	5:17	5:34	5:55
5:46	6:06	6:18	6:35	6:56
6:52	7:12	7:22	7:37	7:58
7:56	8:16	8:26	8:39	8:58
8:56	9:16	9:26	9:39	9:58

West / Oeste

Weekdays - Entre Semana

E Artesia Station (Bay 1)	D Harbor Gateway Transit Center (Bay 4)	C Artesia Bl at Hawthorne Bl	B Pacific Coast Hwy at Artesia Bl	A Torrance Bl at Broadway
5:19a	5:37a	5:54a	6:03a	6:16a
6:24	6:41	6:57	7:05	7:18
7:15	7:35	7:55	8:08	8:21
8:00	8:20	8:41	8:54	9:08
8:46	9:06	9:27	9:40	9:54
9:31	9:51	10:12	10:25	10:41
10:16	10:36	10:57	11:10	11:26
11:03	11:23	11:44	11:57	12:13
11:48	12:08p	12:29p	12:42p	12:58p
12:34p	12:54	1:15	1:29	1:46
1:20	1:39	2:00	2:13	2:30
2:05	2:24	2:45	2:58	3:16
2:52	3:11	3:32	3:45	4:03
3:37	3:56	4:17	4:30	4:48
4:22	4:41	5:01	5:15	5:33
5:07	5:26	5:46	5:58	6:16
5:52	6:11	6:31	6:40	6:58
6:36	6:54	7:14	7:23	7:40
7:18	7:36	7:55	8:04	8:21
8:03	8:21	8:39	8:47	9:02
8:48	9:06	9:24	9:32	9:47
9:31	9:49	10:06	10:14	10:29

Saturday - Sabado

E	D	C	B	A
7:22	7:41	8:00	8:10	8:25
8:24	8:43	9:02	9:12	9:27
9:24	9:44	10:03	10:13	10:28
10:25	10:45	11:05	11:16	11:32
11:27	11:47	12:06p	12:17p	12:33p
12:28p	12:48p	1:09	1:21	1:37
1:27	1:47	2:07	2:19	2:35
2:27	2:47	3:07	3:19	3:37
3:28	3:48	4:08	4:19	4:37
4:30	4:48	5:08	5:18	5:38
5:30	5:48	6:09	6:17	6:36
6:29	6:47	7:08	7:16	7:35
7:27	7:45	8:03	8:11	8:28
8:22	8:40	9:00	9:07	9:23
9:21	9:38	9:55	10:02	10:16

Sunday / Domingo

E	D	C	B	A
7:22a	7:41a	8:00a	8:10a	8:25a
8:24	8:43	9:02	9:12	9:27
9:24	9:44	10:03	10:13	10:28
10:25	10:45	11:05	11:16	11:32
11:27	11:47	12:06p	12:17p	12:33p
12:28p	12:48p	1:09	1:21	1:37
1:27	1:47	2:07	2:19	2:35
2:27	2:47	3:07	3:19	3:37
3:28	3:48	4:08	4:19	4:37
4:30	4:48	5:08	5:18	5:38
5:30	5:48	6:09	6:17	6:36
6:29	6:47	7:08	7:16	7:35
7:27	7:45	8:03	8:11	8:28
8:22	8:40	9:00	9:07	9:23
9:21	9:38	9:55	10:02	10:16

Bicycle Safety Guide

1. Wait until the bus has come to a complete stop. Always load your bike from the curb side.

3. Lift your bike onto the rack closest to the bus and place each wheel in the correct slot. ("FRONT" and "BACK").

2. Pull the silver release handle up to lower the rack from its upright position.

4. Pull the support handle out and over the front wheel of the bike to secure it. Board the bus, pay your fare, and let the operator know your destination.

Contact Information / Información del Contacto

Torrance Transit Administration:	(310) 618-6266
Torrance Senior & Dial-a-Taxi Program:	(310) 618-2536
Torrance Transit Website:	TorranceTransit.org
Service Alerts Through Text Messages:	Text "follow TorranceTransit" to 40404
Twitter:	Twitter.com/TorranceTransit
Facebook:	Facebook.com/TorranceTransit
West Annex Transit Store Address:	3031 Torrance Bl.Torrance, CA 90503
Phone:	(310) 618-2536
Hours:	Monday - Thursday 10a-1p, 2p-5p every other Friday 10a-1p, 2p-4p